





# DOGAMI Lidar Data Quadrangle (LDQ) Series Rogue Valley Lidar Data

Data contents include 3 ft bare earth and highest hit ESRI formatted grids, as well as 1.5 ft lidar-derived intensity images.  
 \*2002 Lidar data does not contain intensity images. Lidar quadrangles have been bundled and are represented by color coding.

	2002 Lidar*		2007 Lidar
	2006 Lidar		2009 Lidar

