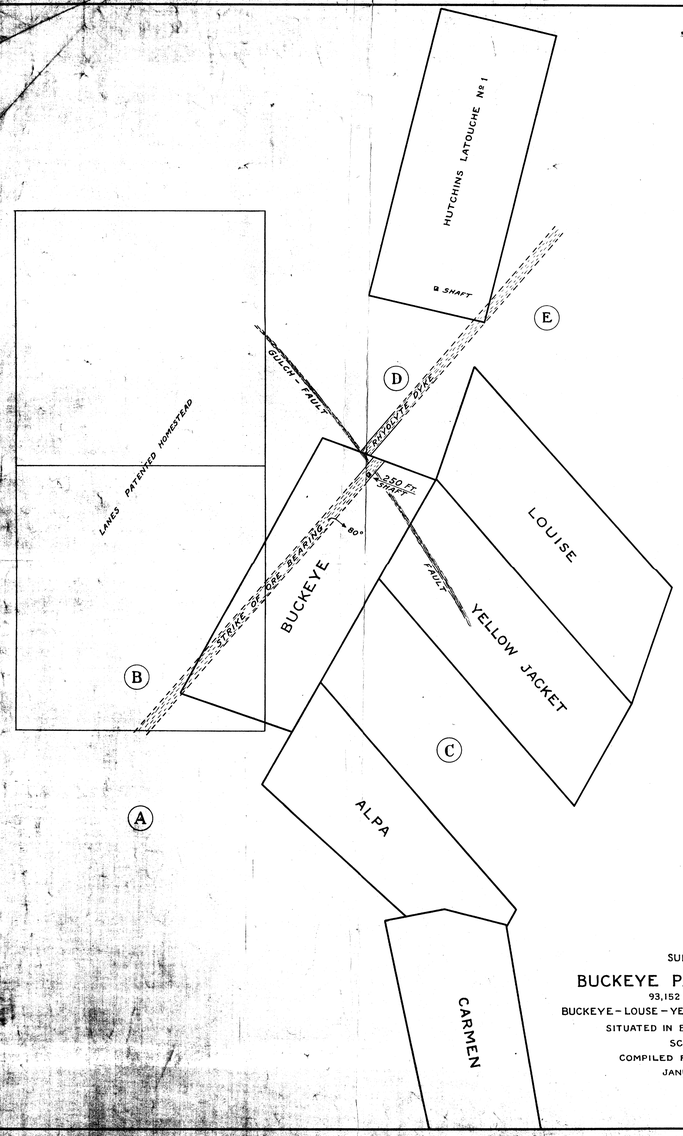

SURFACE MAP
OF
BUCKEYE PATENTED CLAIMS
93,152 ACRES, NAMED
BUCKEYE - LOUSE - YELLOW JACKET - ALPA & CARMEN
SITUATED IN BAKER COUNTY, OREGON.
SCALE 1" = 300'
COMPILED FROM PATENT SURVEY
JANUARY 28, 1939
By JOHN ARTHUR

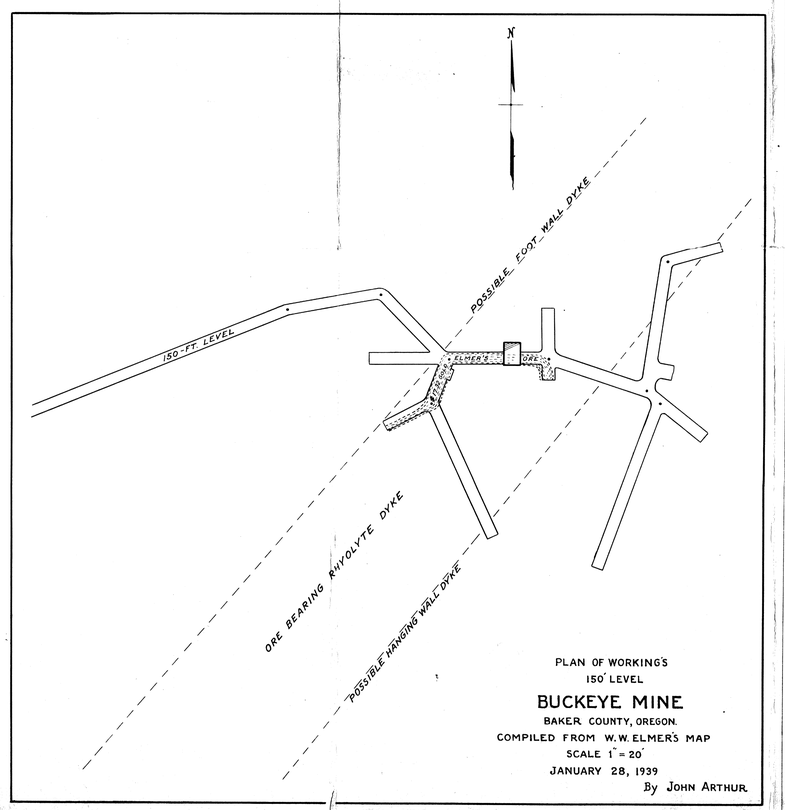

PLAN OF WORKING'S
150' LEVEL
BUCKEYE MINE
BAKER COUNTY, OREGON.
COMPILED FROM W.W. ELMER'S MAP
SCALE 1" = 20'
JANUARY 28, 1939
By JOHN ARTHUR

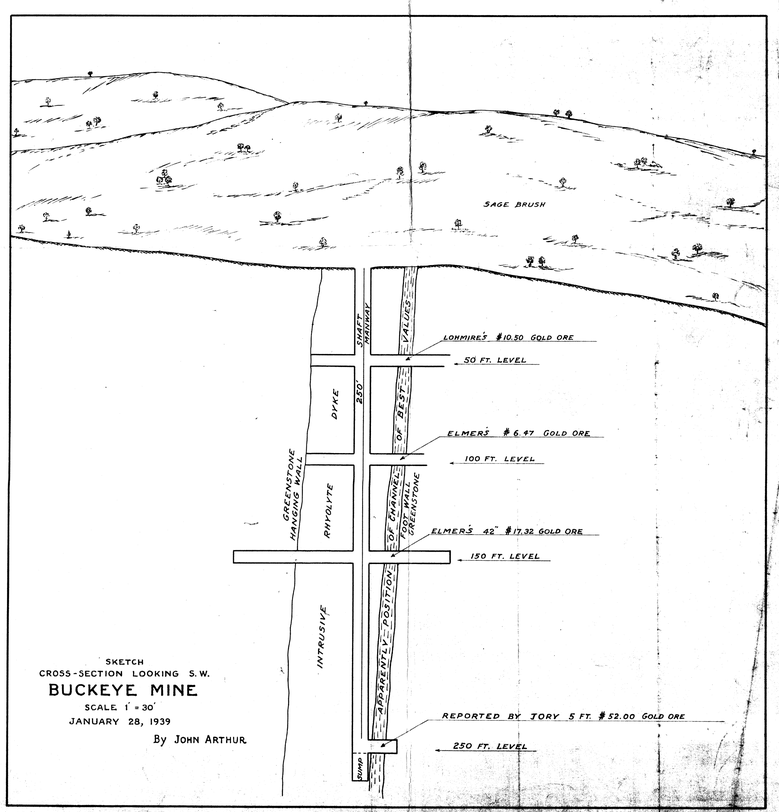

SKETCH
CROSS-SECTION LOOKING S.W.
BUCKEYE MINE
SCALE 1" = 30'
JANUARY 28, 1939
By JOHN ARTHUR