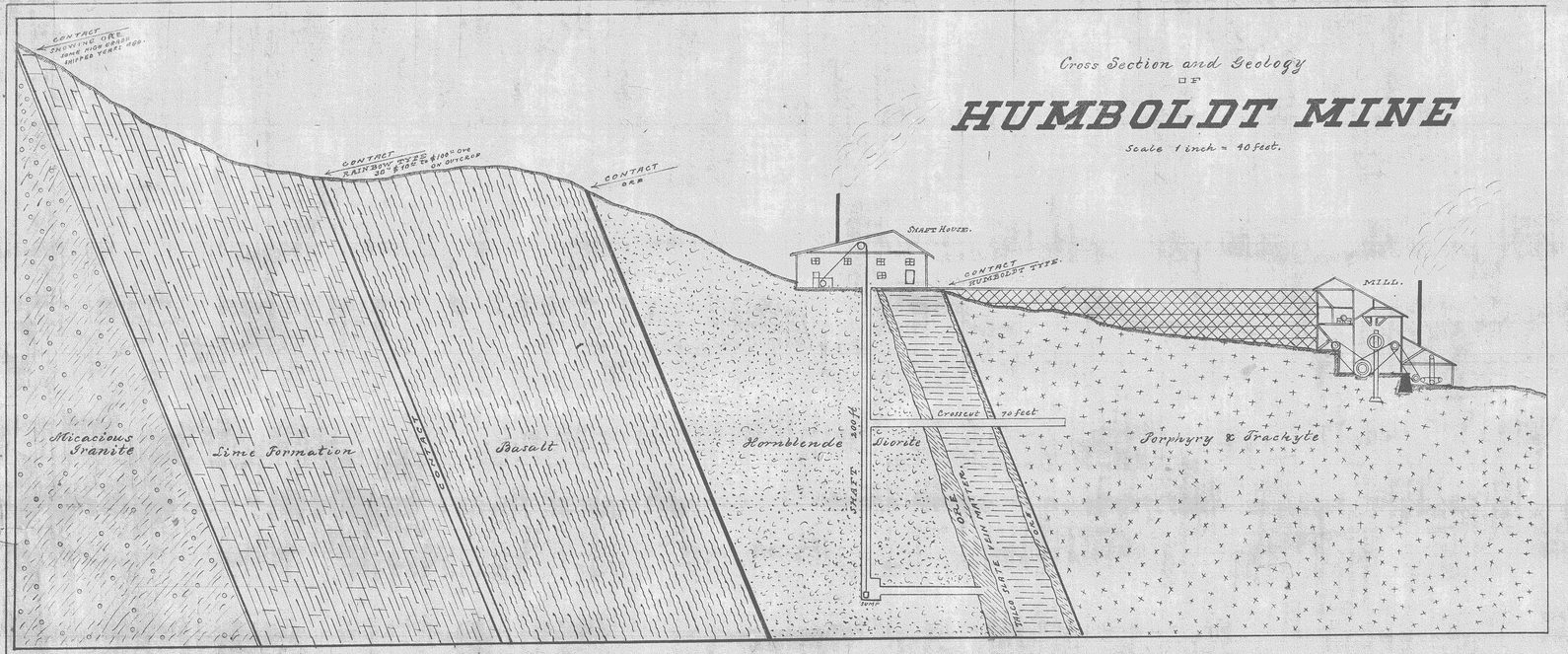
Cross Section and Geology
OF
HUMBOLDT MINE
Scale 1 inch = 40 feet.
CONTACT
SHOWING ORE
CONTACT
RAINBOW TYPE
CONTACT
ORE
SHAFT HOUSE.
CONTACT
HUMBOLDT TYPE.
MILL.
Micacious Granite
Lime Formation
Basalt
Hornblende
Diorite
Crosscut 70 feet
Porphyry & Trachyte
SHAFT 200 ft
ORE
TALCO SLATE VEIN MATTER
ORE

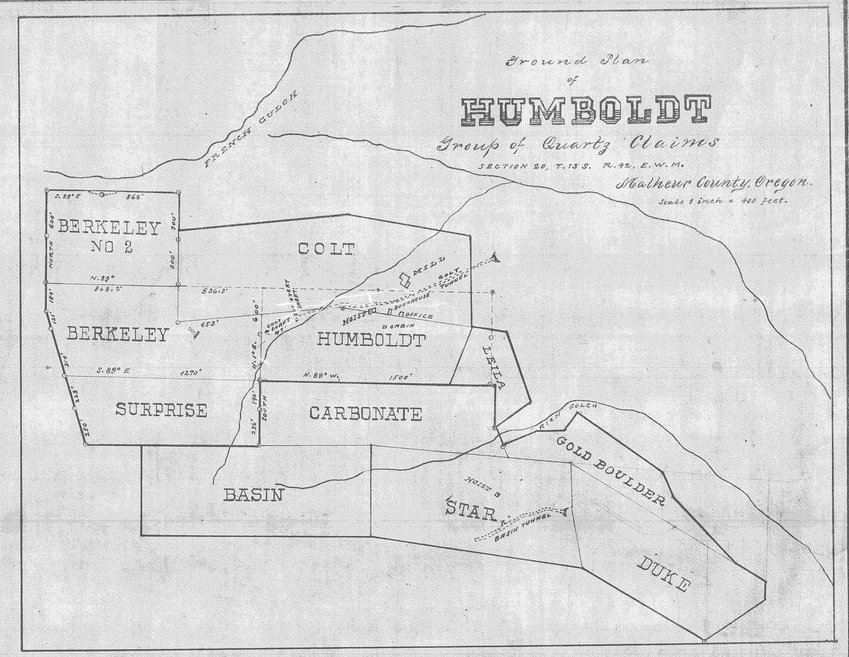
Ground Plan
of
HUMBOLDT
Group of Quartz Claims
SECTION 20, T. 13 S. R. 42, E. W. M.
Malheur County, Oregon.
Scale 1 inch = 400 feet.
FRENCH GULCH
BERKELEY
NO 2
COLT
MILL
BERKELEY
HUMBOLDT
LEILA
SURPRISE
CARBONATE
BASIN
STAR
GOLD BOULDER
DUKE
RICH GULCH

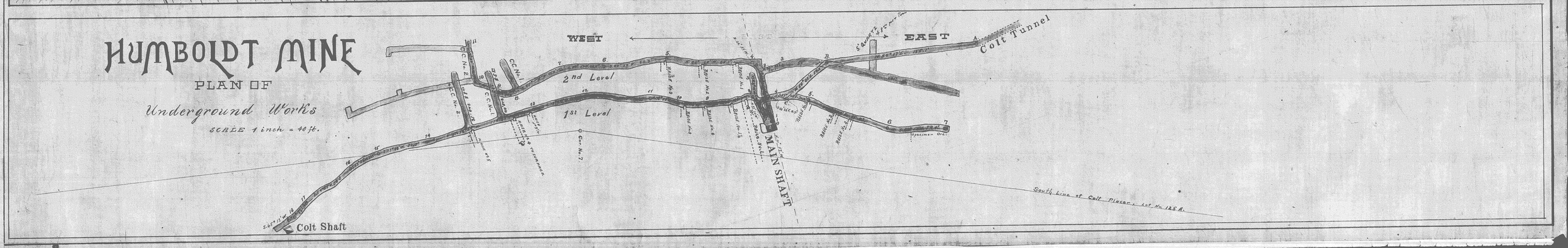
HUMBOLDT MINE
PLAN OF
Underground Works
SCALE 1 inch = 40 ft.
WEST
EAST
Colt Tunnel
2nd Level
1st Level
MAIN SHAFT
Colt Shaft
South Line of Colt Placer, Lot No. 125 A.