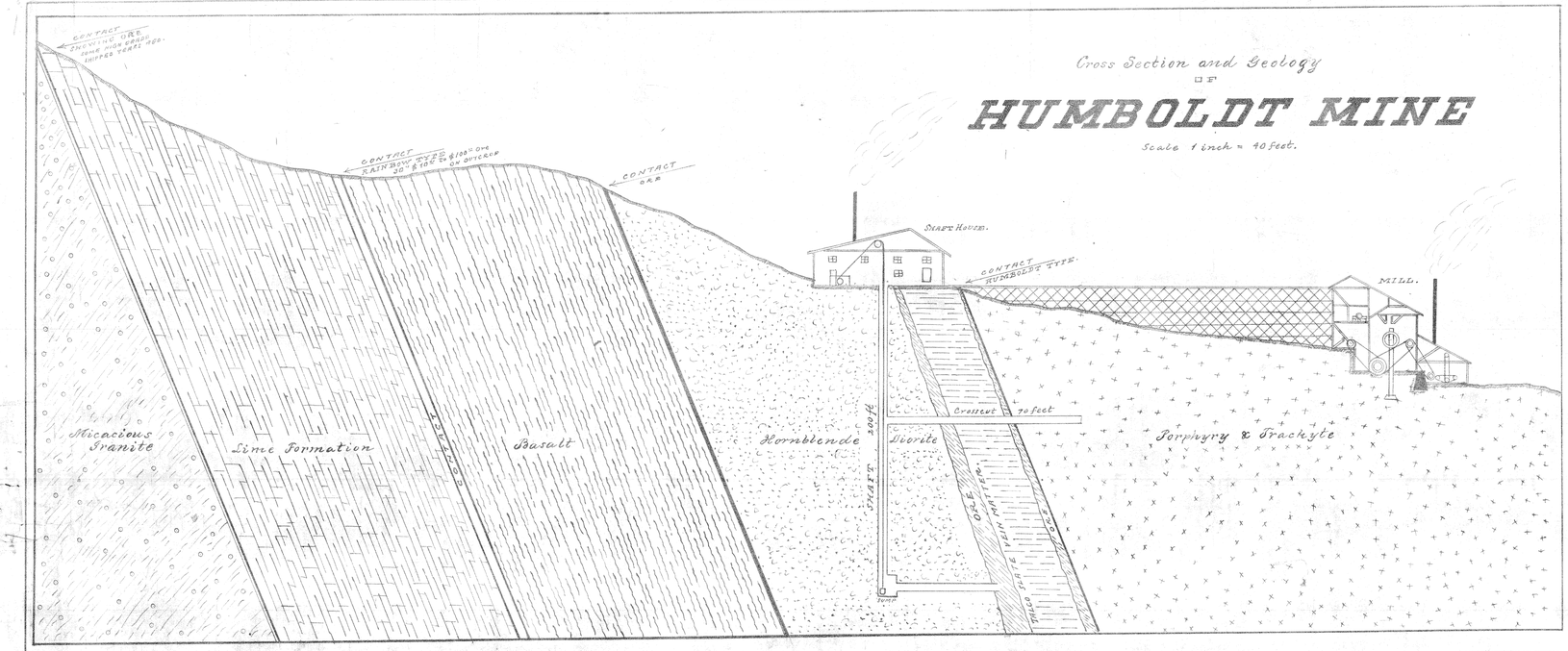
Cross Section and Geology
OF
HUMBOLDT MINE
Scale 1 inch = 40 feet.
CONTACT
SHOWING ORE
SOME HIGH GRADE
SHIPPED YEARS AGO.
CONTACT
RAINBOW TYPE
30 $ 10 ft. ON OUTCROP
CONTACT
ORE
SHAFT HOUSE.
CONTACT
HUMBOLDT TYPE.
MILL.
Micacious Granite
Lime Formation
CONTACT
Basalt
Hornblende
SHAFT 200 ft
Diorite
Crosscut 70 feet
ORE
TALCO SLATE VEIN MATTER
ORE
Porphyry & Trachyte

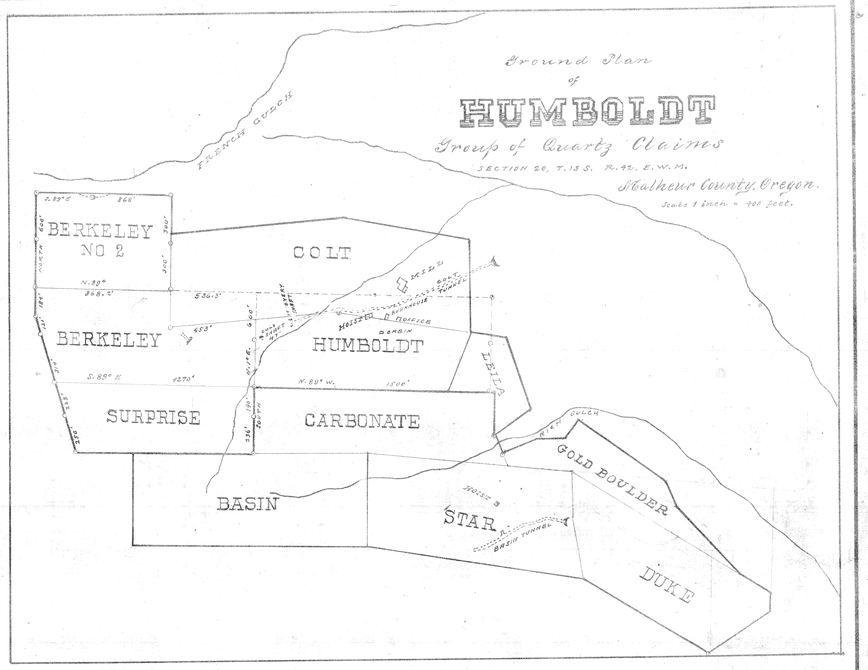
Ground Plan
of
HUMBOLDT
Group of Quartz Claims
SECTION 20, T. 13 S. R. 42. E. W. M.
Malheur County, Oregon.
Scale 1 inch = 400 feet.
FRENCH GULCH
BERKELEY
NO 2
COLT
MILL
BERKELEY
HUMBOLDT
LEILA
SURPRISE
CARBONATE
RICH GULCH
GOLD BOULDER
BASIN
STAR
DUKE

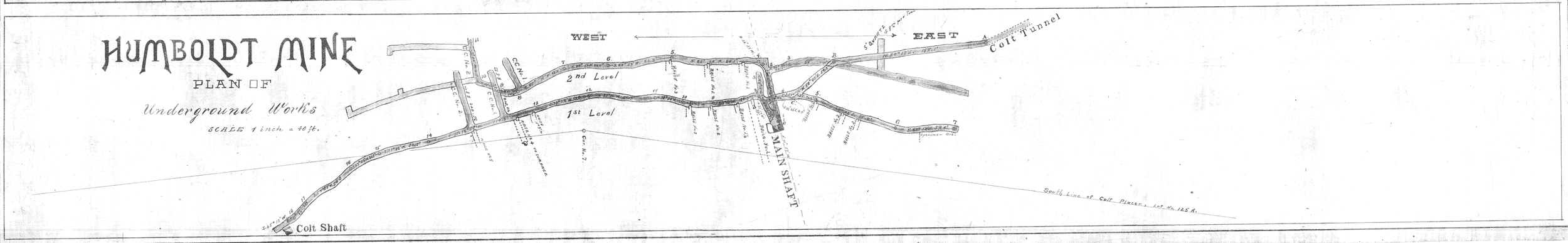
HUMBOLDT MINE
PLAN OF
Underground Works
SCALE 1 inch = 40 ft.
WEST
EAST
Colt Tunnel
2nd Level
1st Level
MAIN SHAFT
Colt Shaft
South Line of Colt Placer, Lot No. 125 A.