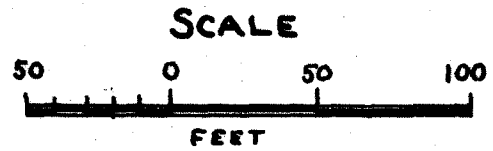
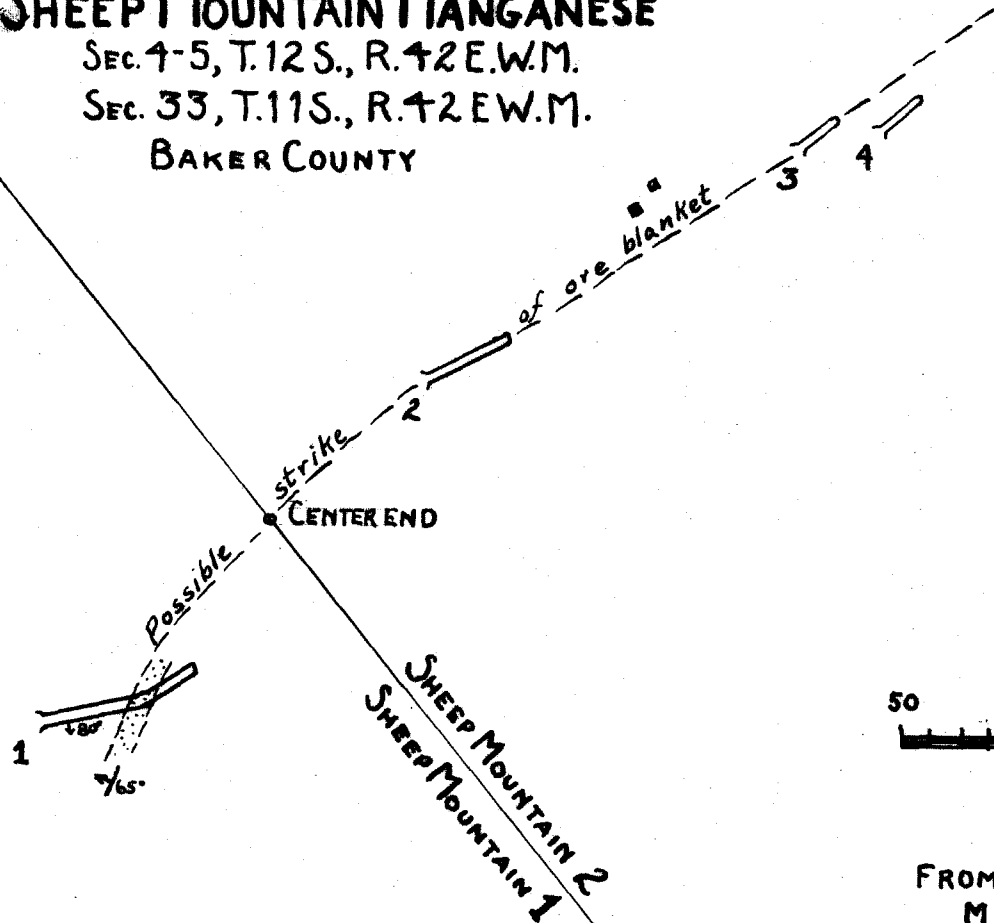


SHEEP MOUNTAIN MANGANESE



SEC. 4-5, T. 12 S., R. 42 E. W. M.

SEC. 33, T. 11 S., R. 42 E. W. M.

BAKER COUNTY



FROM MAP BY JOHN ARTHUR
MAY 22, 1941



SKETCH OF EXPLORATION WORK
 SHEEP MOUNTAIN MANGANESE CLAIMS
 SEC. 4 & 5, T12S, R42E SEC 33, T11S, R42E
 BAKER CO. OREGON
 Scale 1" = 40'