



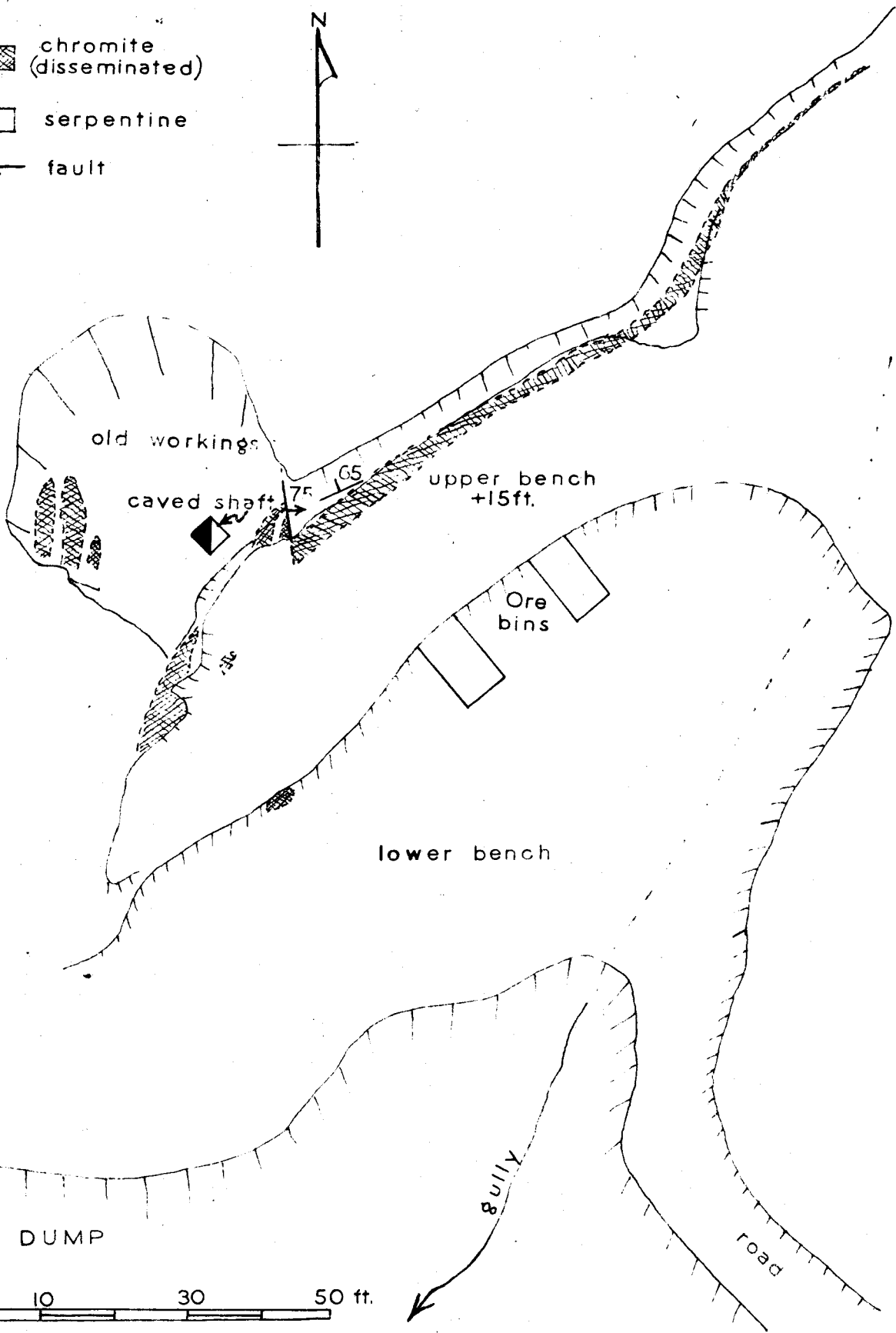
Sourdough No. 2

Curry County
Chetco dist.
Sec. 12, T.38S., R.10W. 10/2/52

 chromite
(disseminated)

 serpentine

 fault



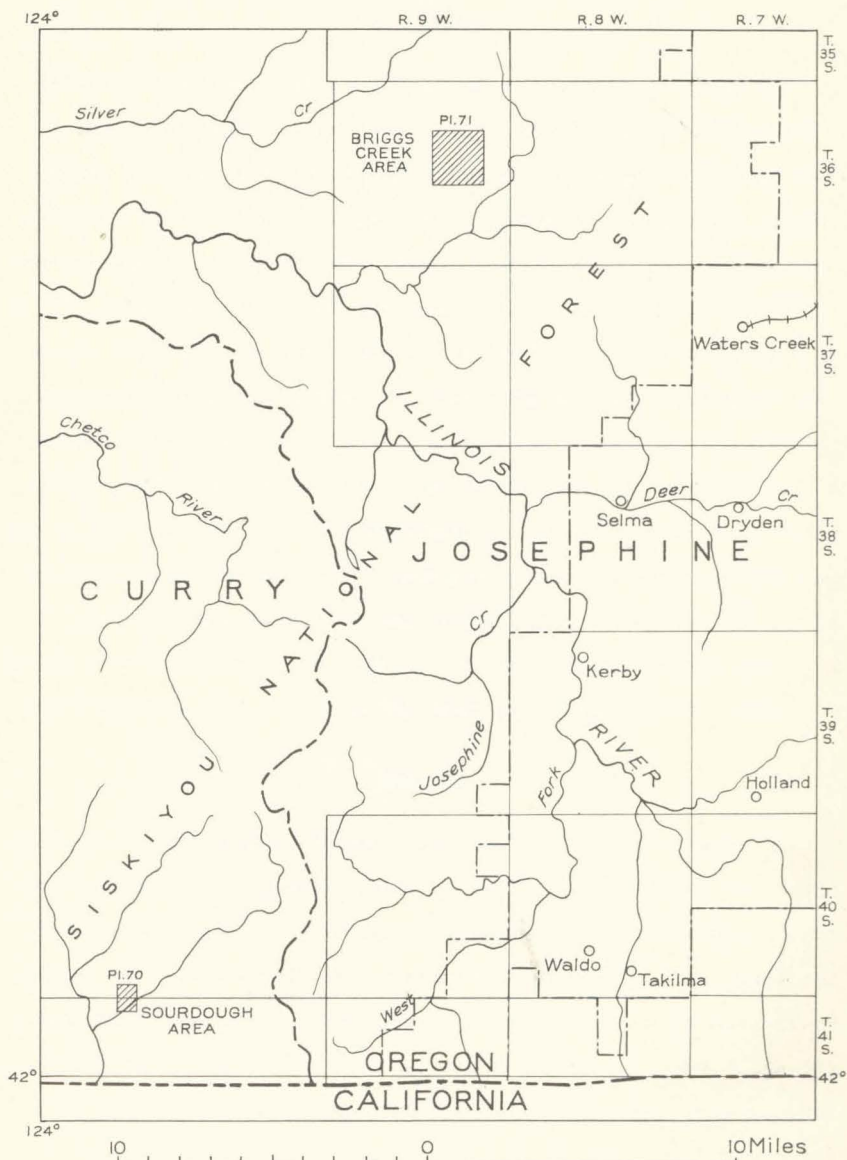


Figure 68.--Index map of southwestern Oregon showing location of Sourdough and Briggs Creek areas.