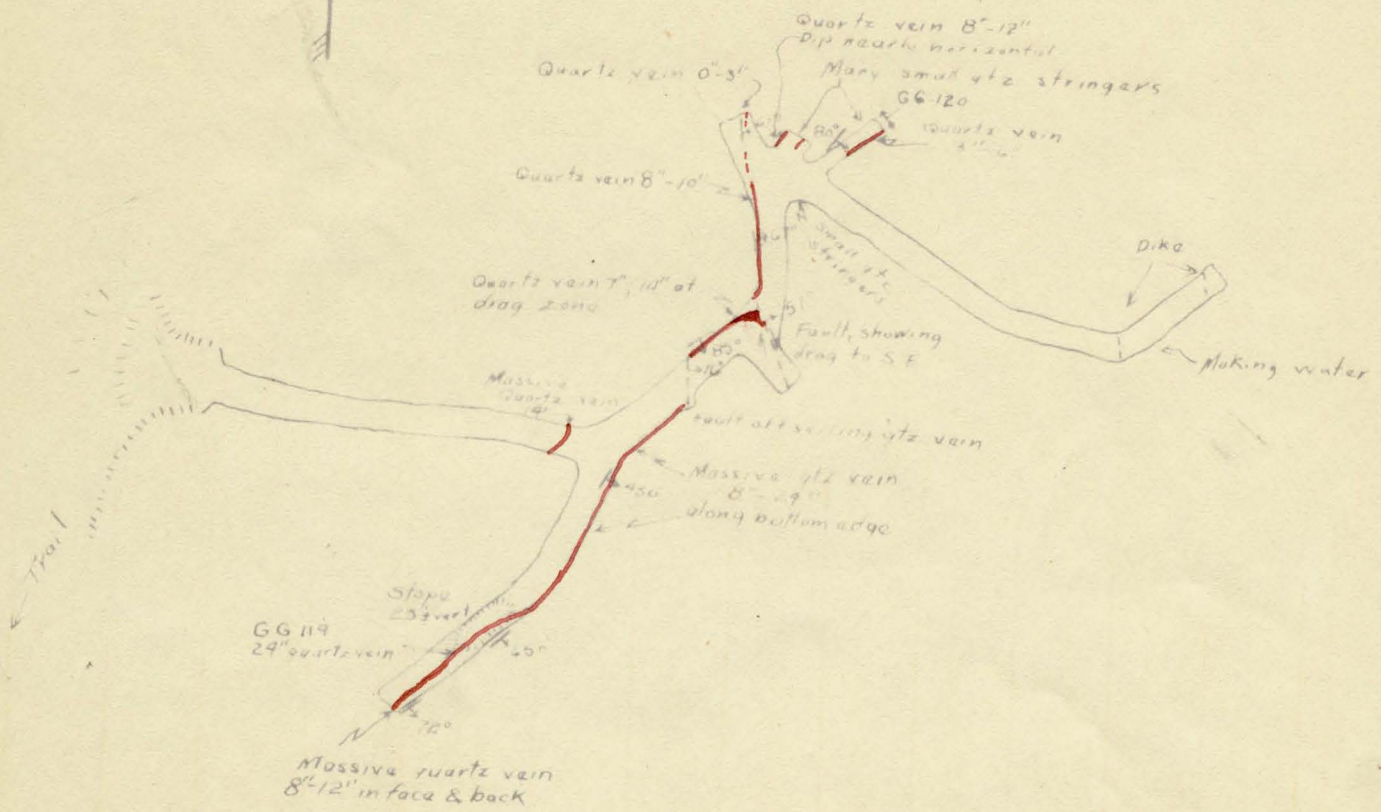





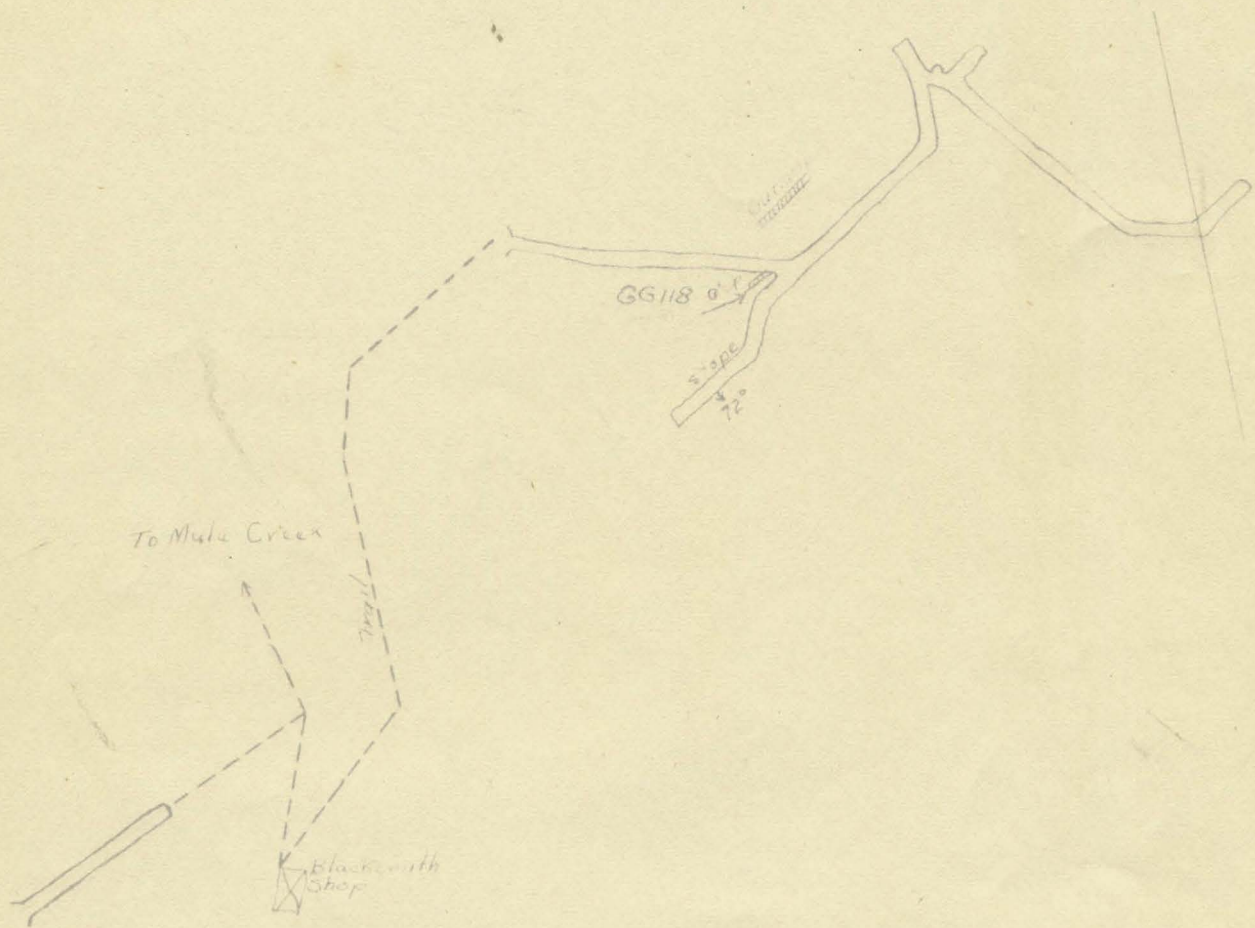
Mammoth Mine

MAMMOTH MINE
 Curry Co.
 sec 3, T33S, R10W
 Mule Creek Mining Dis.
 July 20, 1946

0 5' 10' 20' 30'
 scale 1"=30'



Brunton & Tape Survey
 H. M. Cole



TUCKER'S
 MAMMOTH MINE
 scale 1" = 50'
 Henry Mears 1935

MAMMOTH MINE

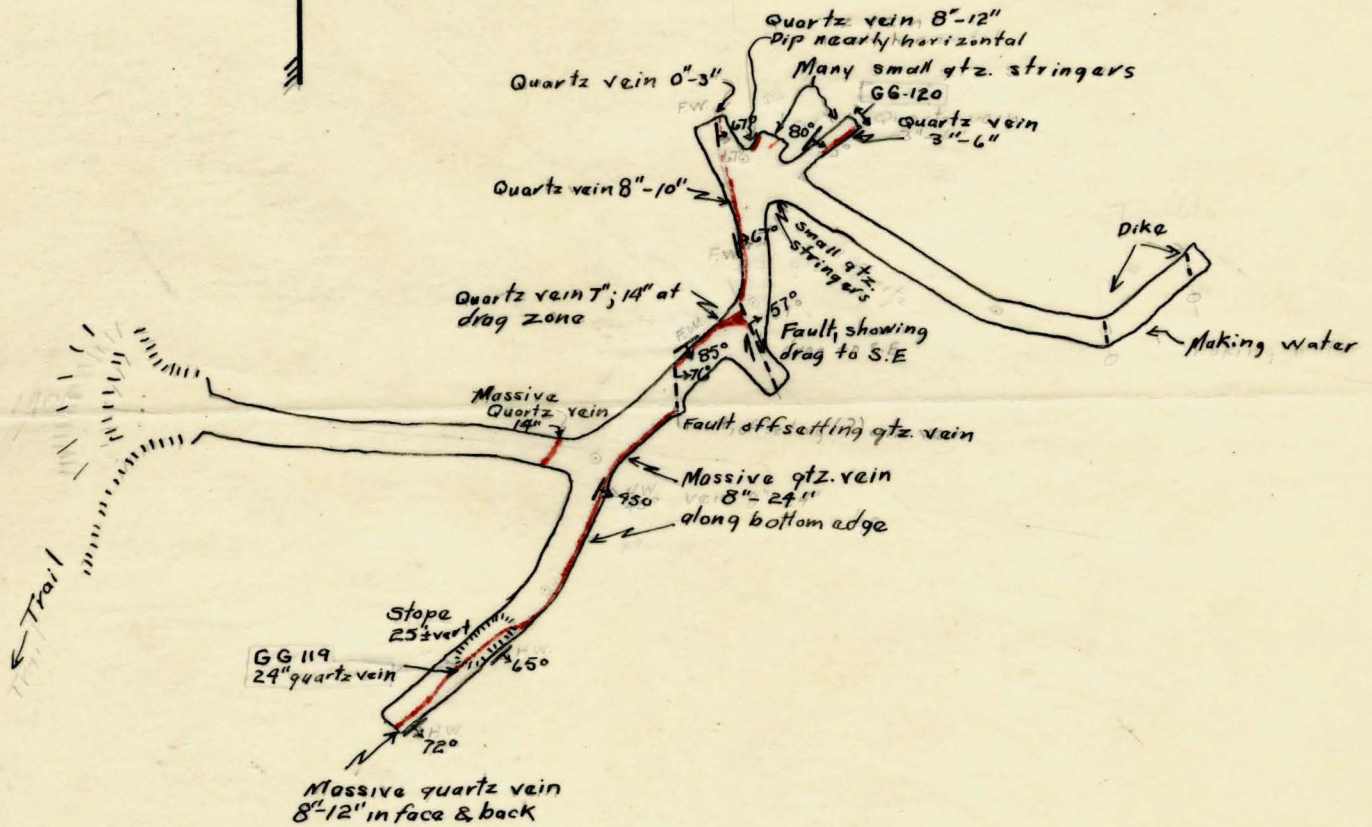
Curry Co.

sec 3, T38S, R10W

Mule Creek Mining Dis.

July 20, 1946

0 5' 10' 20' 30'
scale 1" = 30'



Brunton & Tape Survey

Sturtevant