Welex

5"=100'

MICRO-SEISMOGRAM® LOG-CASED HOLE

COMPANY REICHHOLD ENERGY CORP.
WELL COLUMBIA COUNTY NO. 6 R/D NO. 2
FIELD NEHALEM BASIN
County COLUMBIA State OREG.

COMPANY REICHHOLD ENERGY CORPORATION
WELL COLUMBIA COUNTY NO. 6 REDRILL NO. 2
FIELD NEHALEM BASIN
COUNTY COLUMBIA STATE OREGON

Location 689' SOUTH & 66' WEST OF THE CENTER OF: (WB&M)

Other Services IEL C/AVL DIP NEUTRON PERI

Sec. 10 Twp. 6 N Rge. 5 W

Permanent Datum GL Elev. 742.41
Log Measured From KB 11.42 Ft. Above Perm. Datum
Drilling Measured From KB

Elev.: K.B. 753.83
D.F.
G.L. 742.41

Run No.	ONE	
Date & Time Survey	8-12-79 1:30 PM	
Date & Time Cementing	8-11-79 4:00 AM	
Type Cementing Operation	PRIMARY	
Depth Driller	2508	
Depth Welex	2499	
Logged Interval	2497 to 1200	to
Casing Driller	4 1/2 @ 2512	@
Float Collar—D.V. Tool	N/A N/A	
Squeeze Depth	N/A	
Amount & Type Cement	SEE REMARKS	
Amount & Type Admix	SEE REMARKS	
Type Fluid in Hole	SALT WATER	
Fluid Level	FULL	
Salinity PPM Cl	N/A	
Weight lb/gal—Vis.	N/A N/A	
Approx. Logged Cem. Top	1200	
Calculated Cement Top	1200	
Max. Hole Temperature	115 °F.	°F.
Tool No.	14	
Spacing Recorded	4' 2 1/2"	
Equipment—Location	9430 WDLND	
Recorded by	CLARK	
Witnessed by	McBURNIE	

Fold Here

BORE HOLE RECORD			CASING RECORD				
Bit Size	From	To	Csg. Size	Wt.	From	To	Centralized Interval
6 1/4	403	2620	4 1/2	11.6	2508	0	
							Scratched Interval
							Open Perforations

Service Ticket No. 049002 Remarks 150 SACKS OF CLASS 2 CEMENT.

Welex does not guarantee the accuracy of any interpretation of log data, conversion of log data to physical rock parameters, or recommendations which may be given by Welex personnel or which may appear on the log or in any other form. Any user of such data, interpretations or recommendations agrees that Welex is not responsible except where due to gross negligence or willful misconduct for any loss, damages or expenses resulting from the use thereof.

COLLAR LOG	DEPTH	AMPLITUDE → ← CEMENT BOND INCREASES	200 MICROSECONDS 1200 MICRO-SEISMOGRAM® LOG

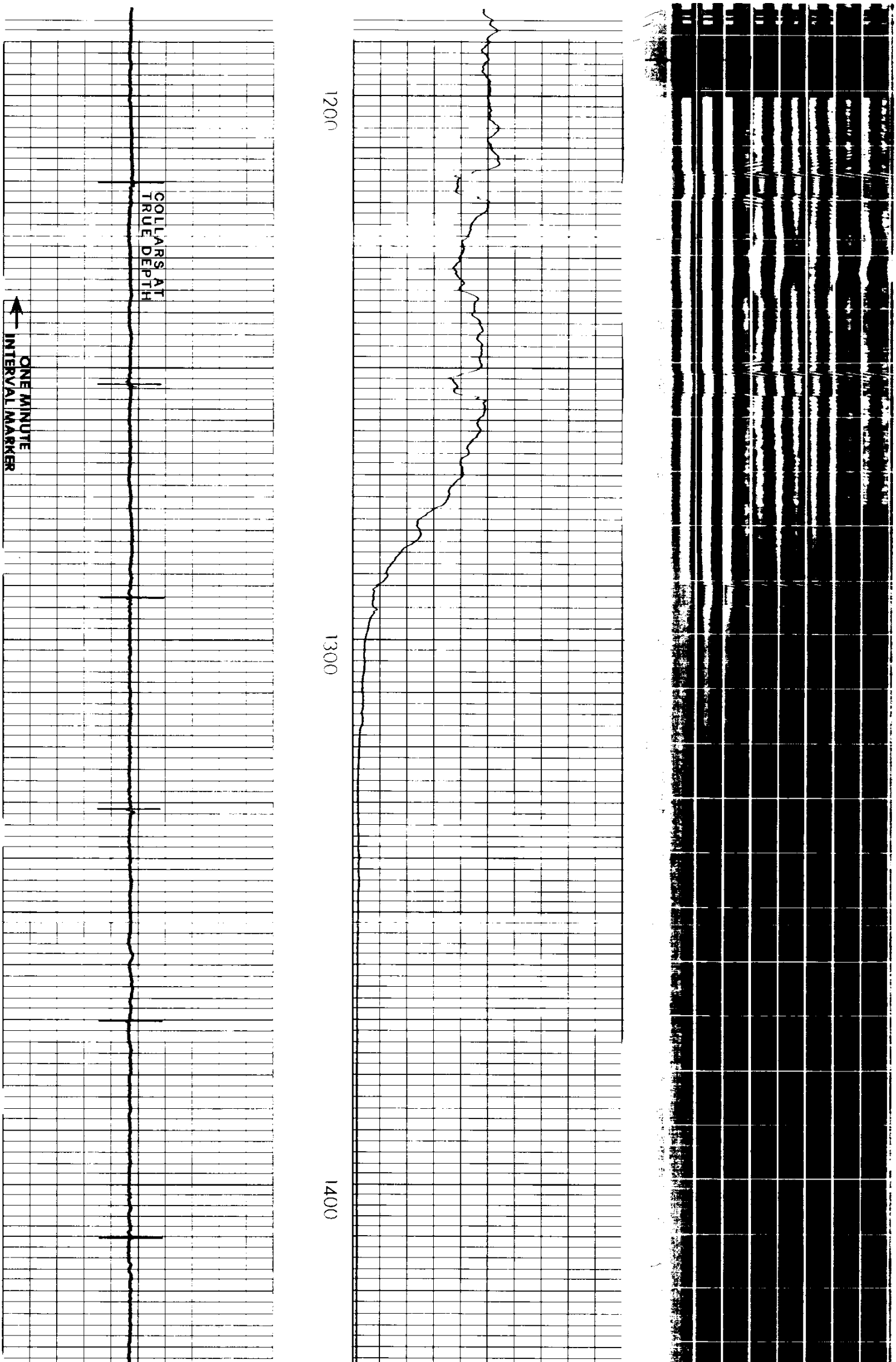

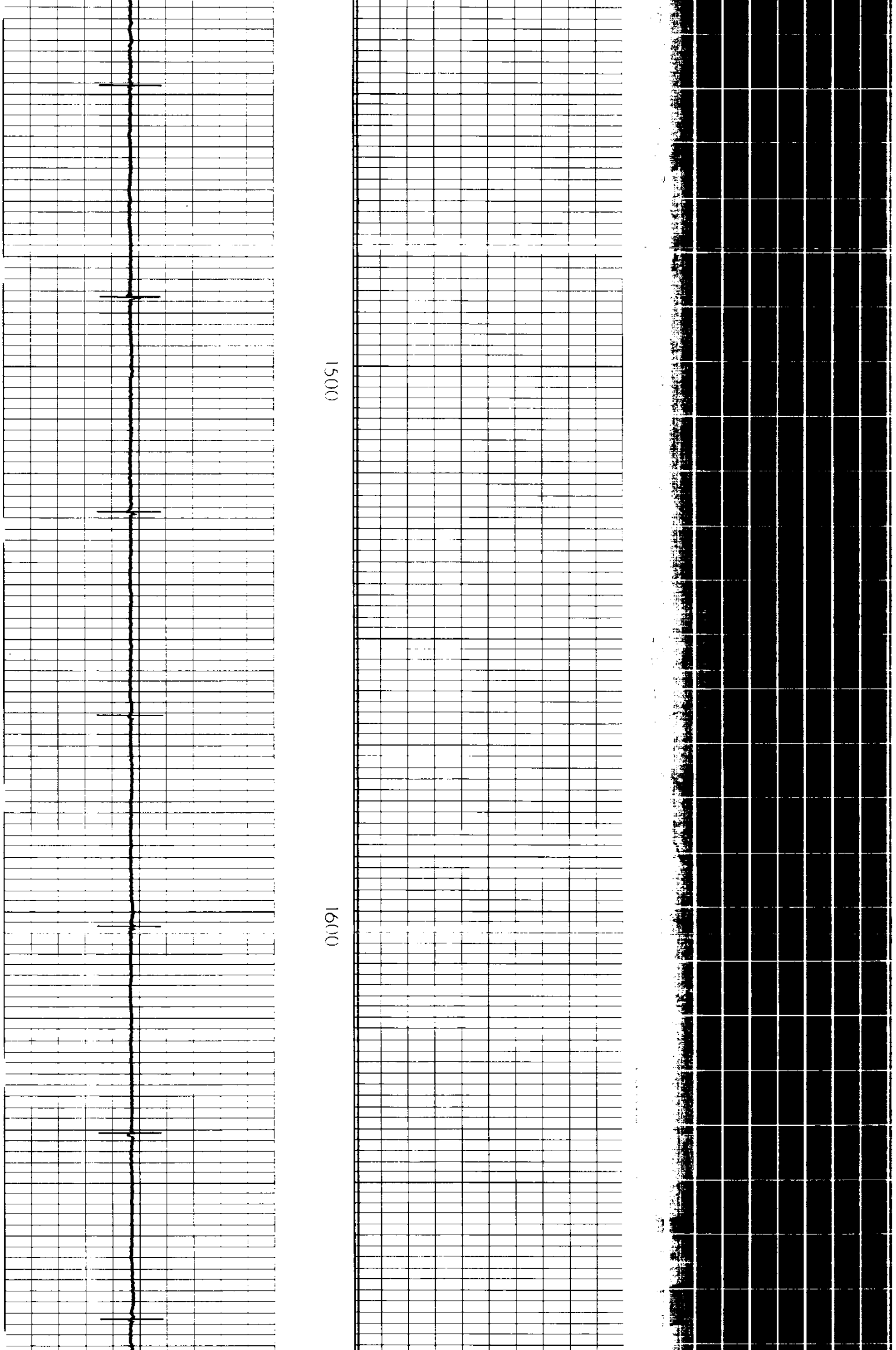

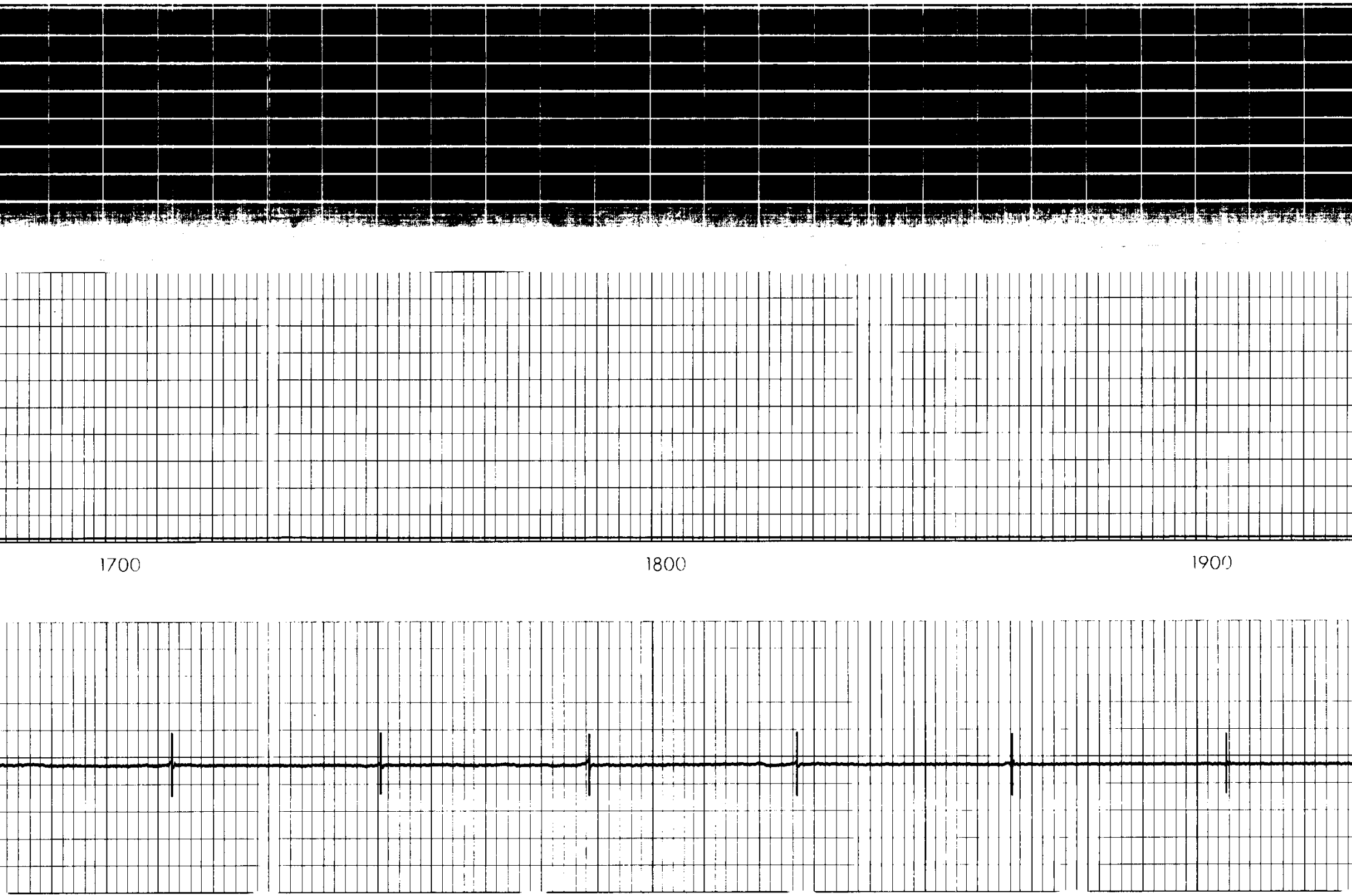

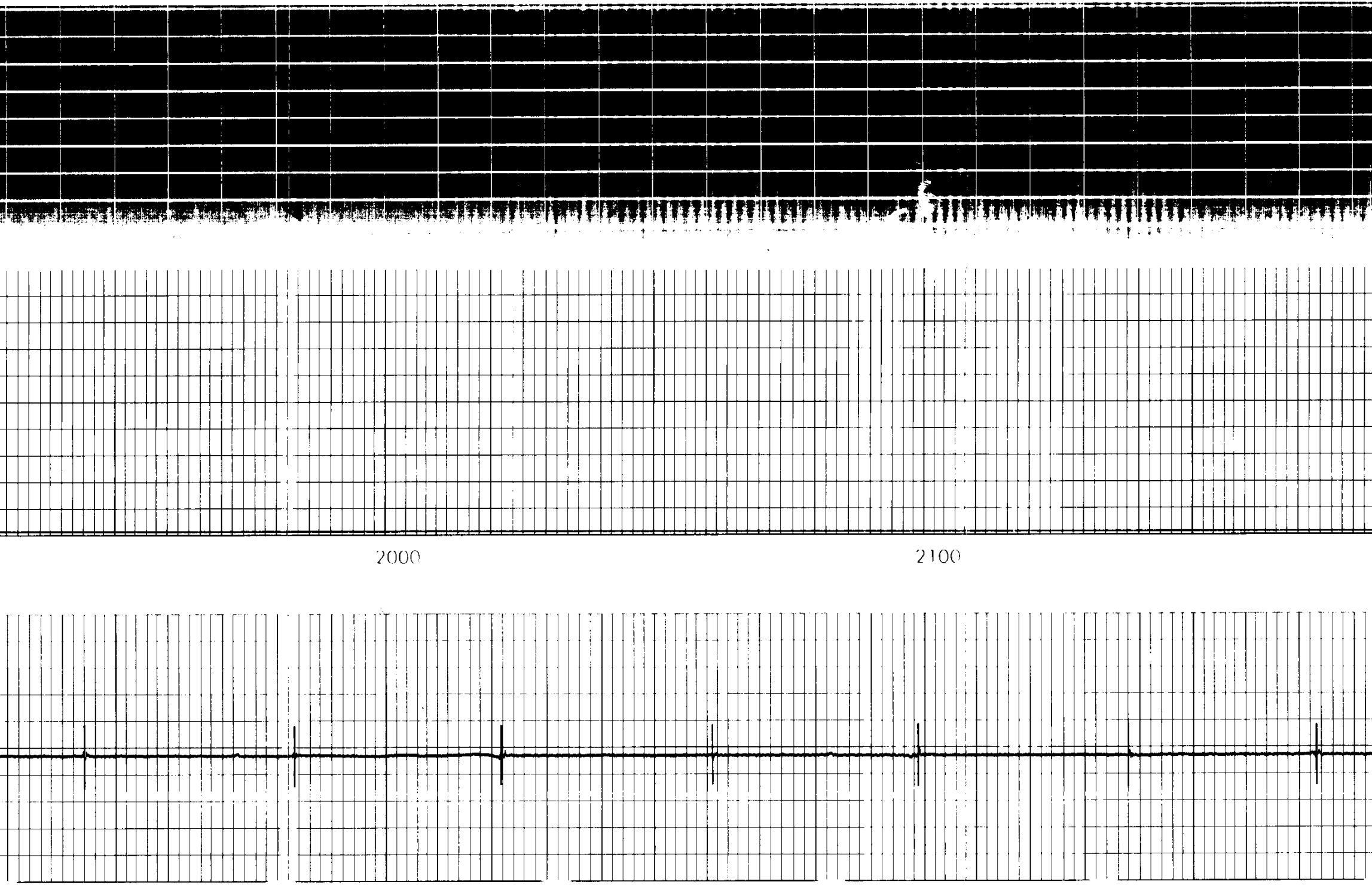

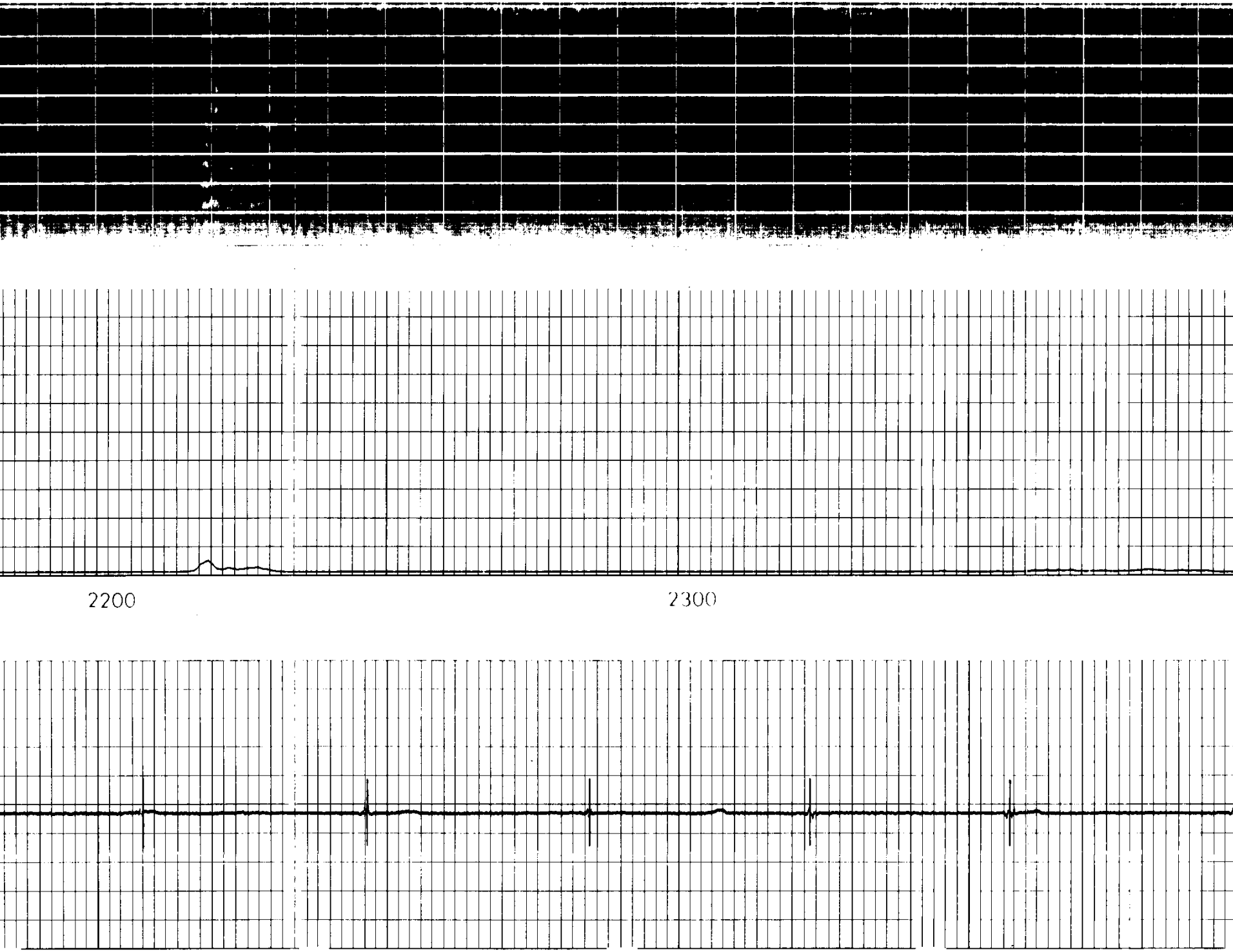



COLLAR LOG	CEMENT BOND INCREASES ←	MICRO-SEISMOGRAM LOG
	AMPLITUDE →	200 MICROSECONDS 1200

REICHHOLD ENERGY CORPORATION
COLUMBIA COUNTY NO. 6 REDRILL NO. 2
NEHALEM BASIN
COLUMBIA COUNTY, OREGON

T.D. LOGGED 2497
T.D. DRILLER 2508
T.D. WELEX 2499

ELEV: KB 753.83 GL 742.41

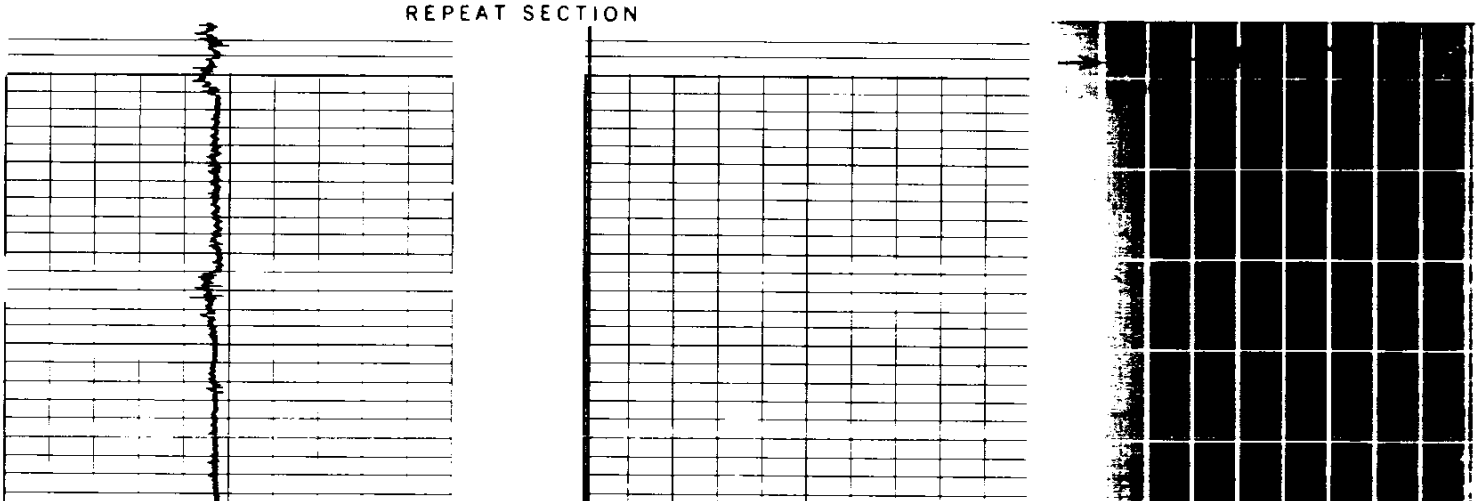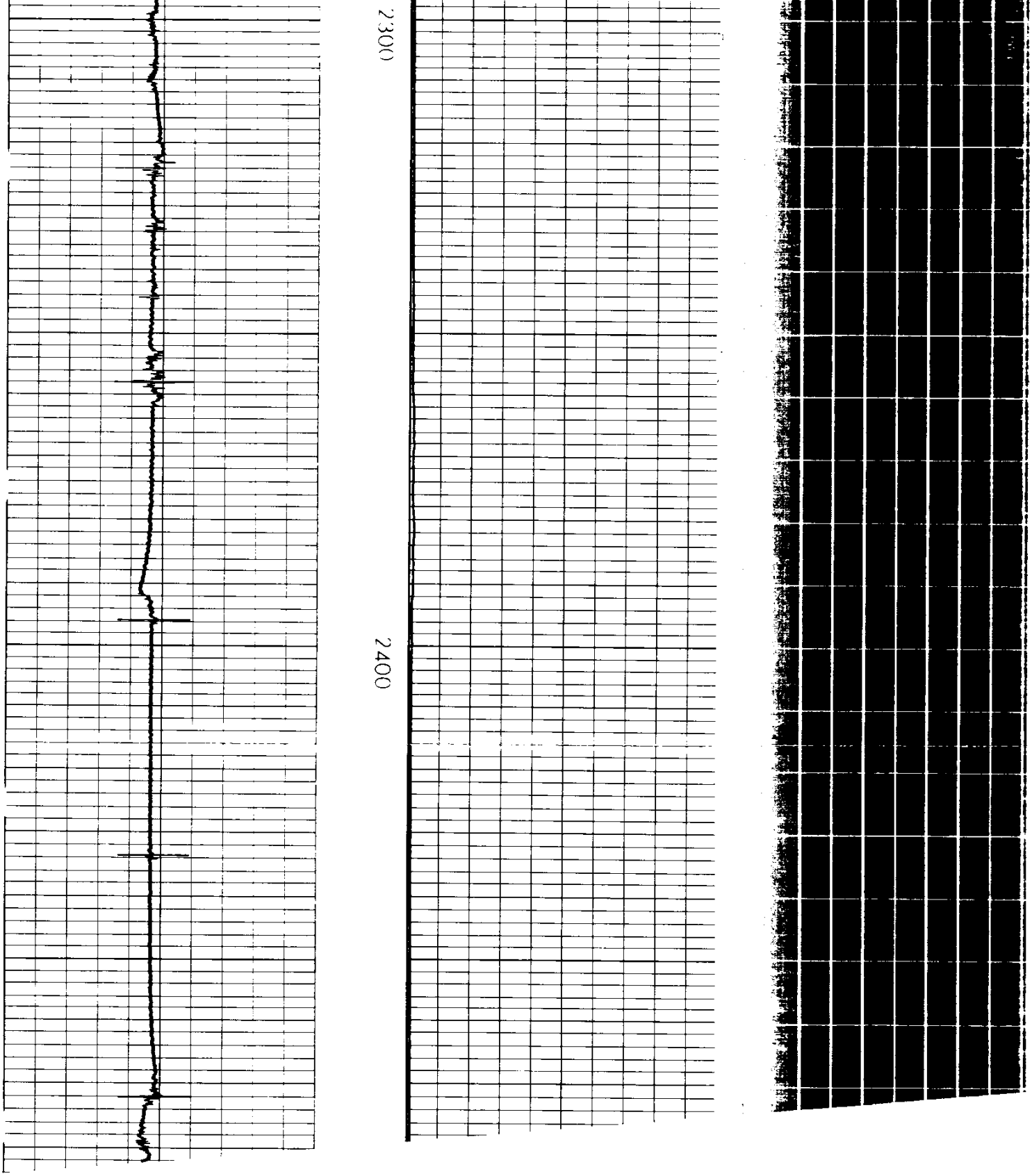REPEAT SECTION