COMPANY	SCHLUMBERGER
WELL	
FIELD	
COUNTY	
STATE	
LOCATION	
OTHER SERVICES	
SECT. TWP. RGE.	
PERMANENT DATUM	
ELEV.	
LOG MEASURED FROM	
DRILLING MEASURED FROM	
DATE	
RUN NO.	
DEPTH-DRILLER	
DEPTH-LOGGER	
BTM. LOG INTERVAL	
TOP LOG INTERVAL	
CASING-DRILLER	
CASING-LOGGER	
BIT SIZE	
TYPE FLUID IN HOLE	
DENSITY	
VISCOSITY	
PH	
FLUID LOSS	
SOURCE OF SAMPLE	
RM @ MEAS. TEMP.	
RMF @ MEAS. TEMP.	
RMC @ MEAS. TEMP.	
SOURCE RMF RMC	
RM @ BHT	
TIME SINCE CIRC.	
MAX. REC. TEMP.	
EQUIP. LOCATION	
RECORDED BY	
WITNESSED BY	

SCHLUMBERGER

SERVICES FILED

POOLED ARROW PLOT
2 LEVELS POOLED WITH WITHIN
3.5 DEGREES SOLID ANGLE
BLACK ARROWS ARE POOLED RESULTS

CORRELATION LENGTH 4 FT
STEP LENGTH 2 FT
SEARCH ANGLE 30 DEGREES ± Z
POOL: 11.6FT

SCALE : 1/600
ZONE FROM 400 FT TO 1701 FT
CORRELATION CURVE GAMMA RAY
DIP ANGLE AND DIRECTION DEPTH



SCALE : 1/600
ZONE FROM 796 FT TO 1057 FT
CORRELATION CURVE GAMMA RAY
DIP ANGLE AND DIRECTION DEPTH



ALL QUALITY ARROW PLOT
FROM THE CLUSTER PROGRAM
BLACK ARROWS ARE HIGHEST QUALITY

CORRELATION LENGTH 4 FT
STEP LENGTH 2 FT
SEARCH ANGLE 30 DEGREES ± Z
POOL: 11.6FT

SCALE : 1/240
ZONE FROM 400 FT TO 1708 FT
CORRELATION CURVE GAMMA RAY
DIP ANGLE AND DIRECTION DEPTH



SCALE : 1/240
ZONE FROM 796 FT TO 1058 FT
CORRELATION CURVE GAMMA RAY
DIP ANGLE AND DIRECTION DEPTH