DIPMETER ARROW PLOT

SCHLUMBERGER

RECEIVED-PTLD
JAN 23 1980
DEPT OF GEOLOGY & MINERAL INDUS

AMERICAN QUASAR PET. CO.
QUASAR 29-14
WILDCAT
COLUMBIA COUNTY, OREGON
RUN NO. ONE 1-NOV-79
P.C.D.C.
ARROW PLOT FROM CLUSTER PROGRAM

CORRELATION LENGTH 4 FT.
STEP LENGTH 2 FT.
SEARCH ANGLE 30 DEGREES X2
HDT-D CSU PDP/11

JOB 3723.00

CORRELATION CURVE	DEPTHS	DIP ANGLE AND DIRECTION	BOREHOLE DRIFT
		0 10 20 30 40 50 60 70 80 90	0 10

POOLED ARROW PLOT

2 LEVELS POOLED WHEN WITHIN

3.5 DEGREES SOLID ANGLE

BLACK ARROWS ARE POOLED RESULTS

CORRELATION LENGTH 4 FT.

STEP LENGTH 2 FT.

SEARCH ANGLE 30 DEGREES X2

PC01300235183070010020420

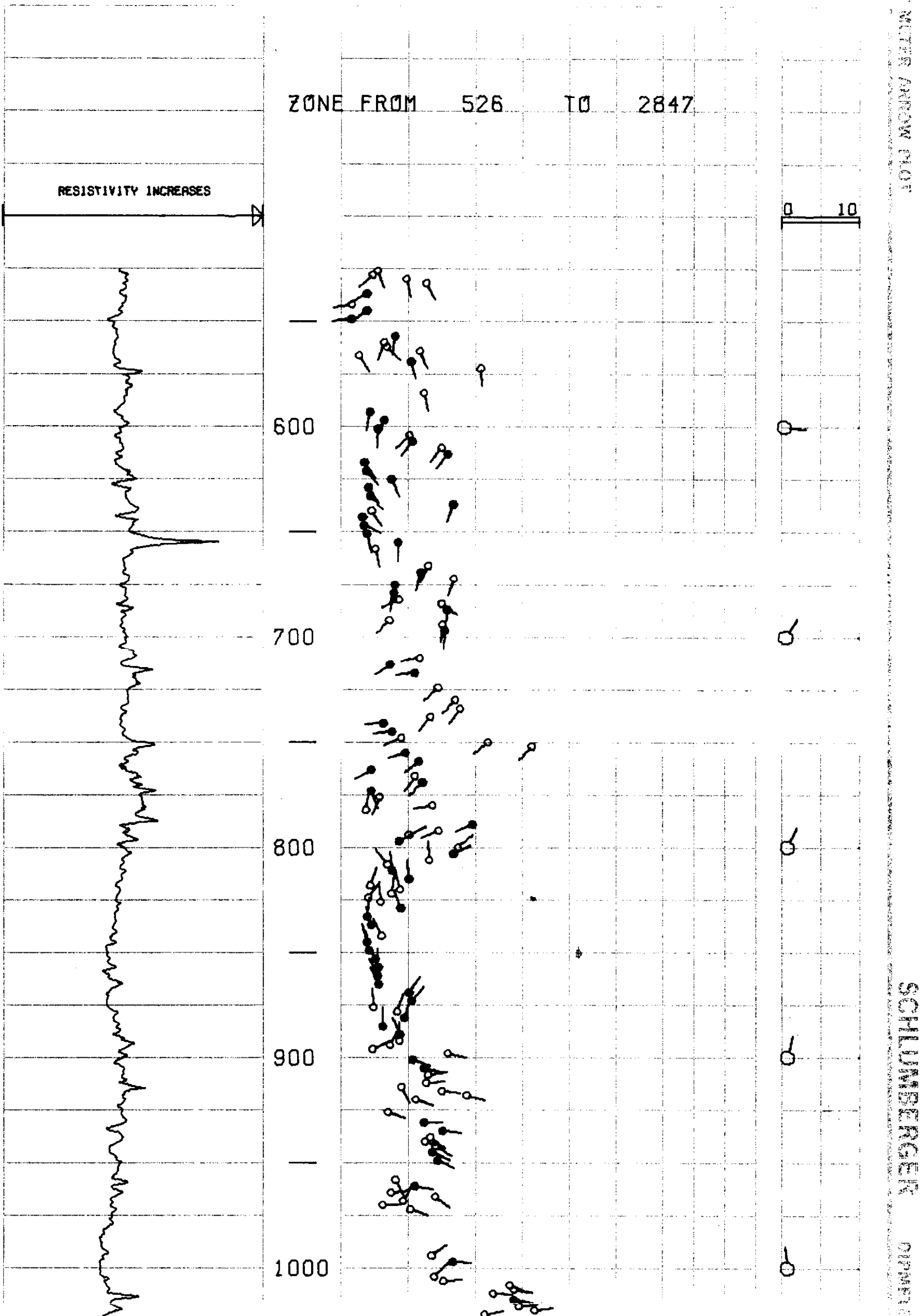

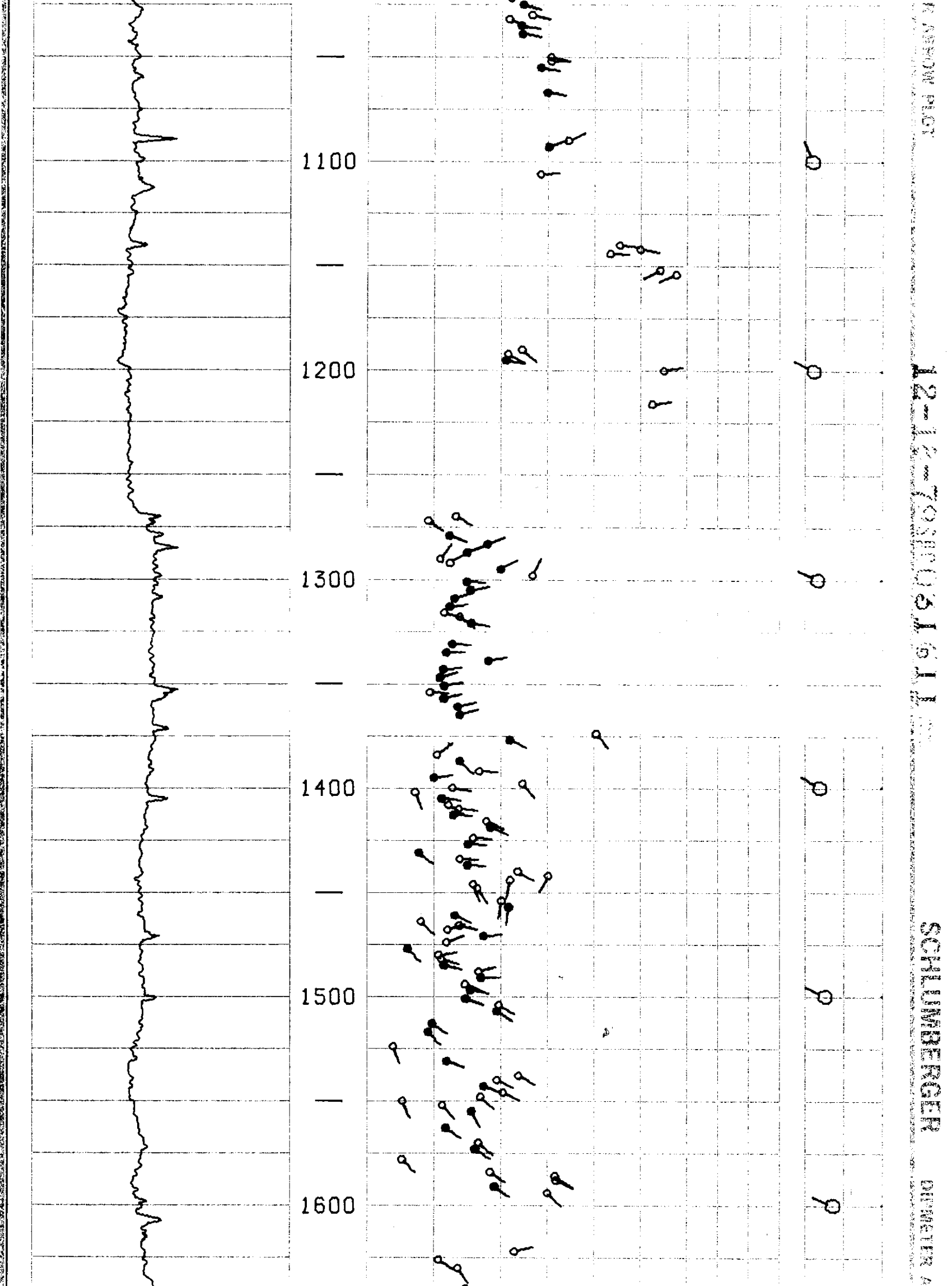

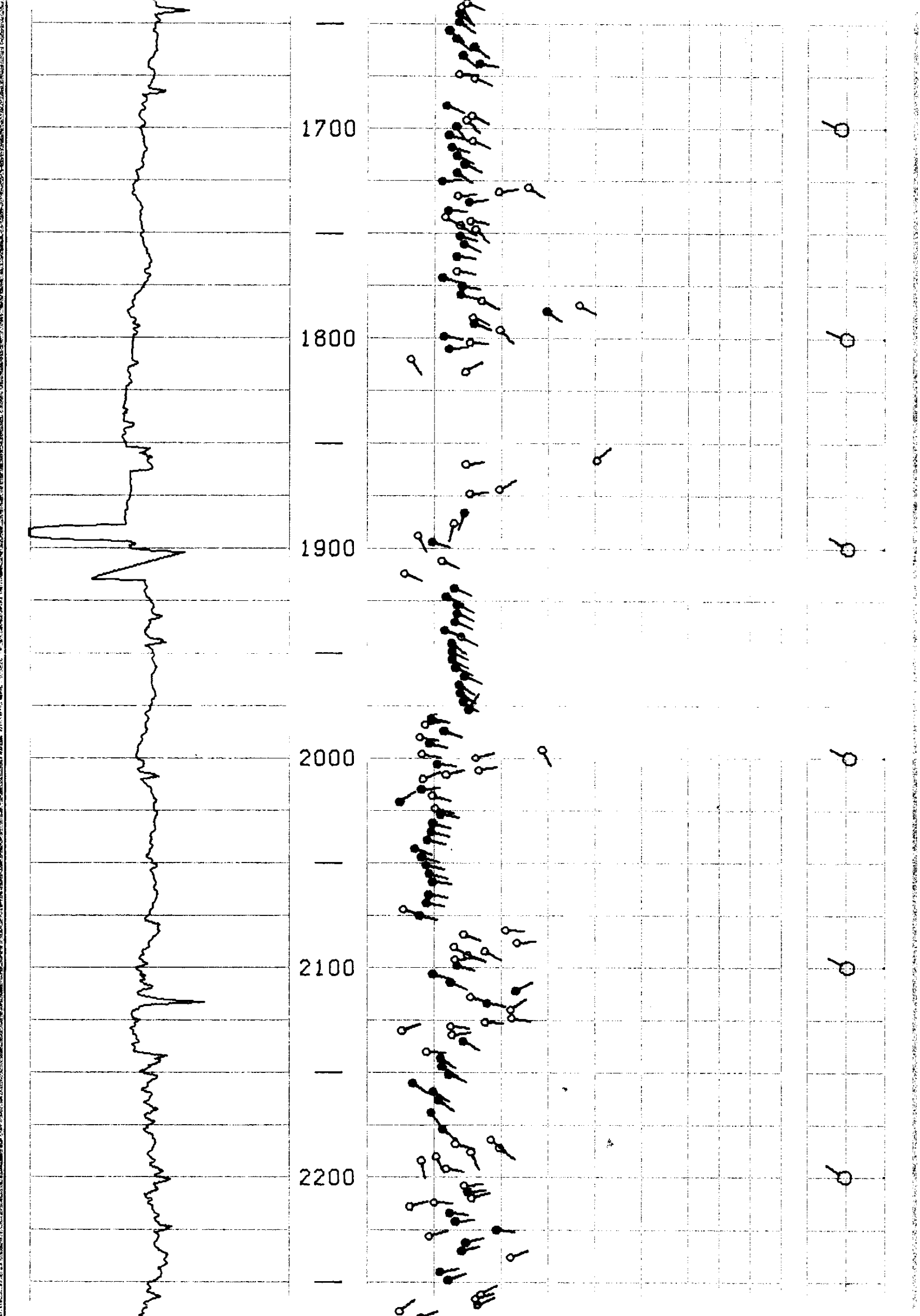

RROW PLOT

SCHLUMBERGER DIPMETER ARROW

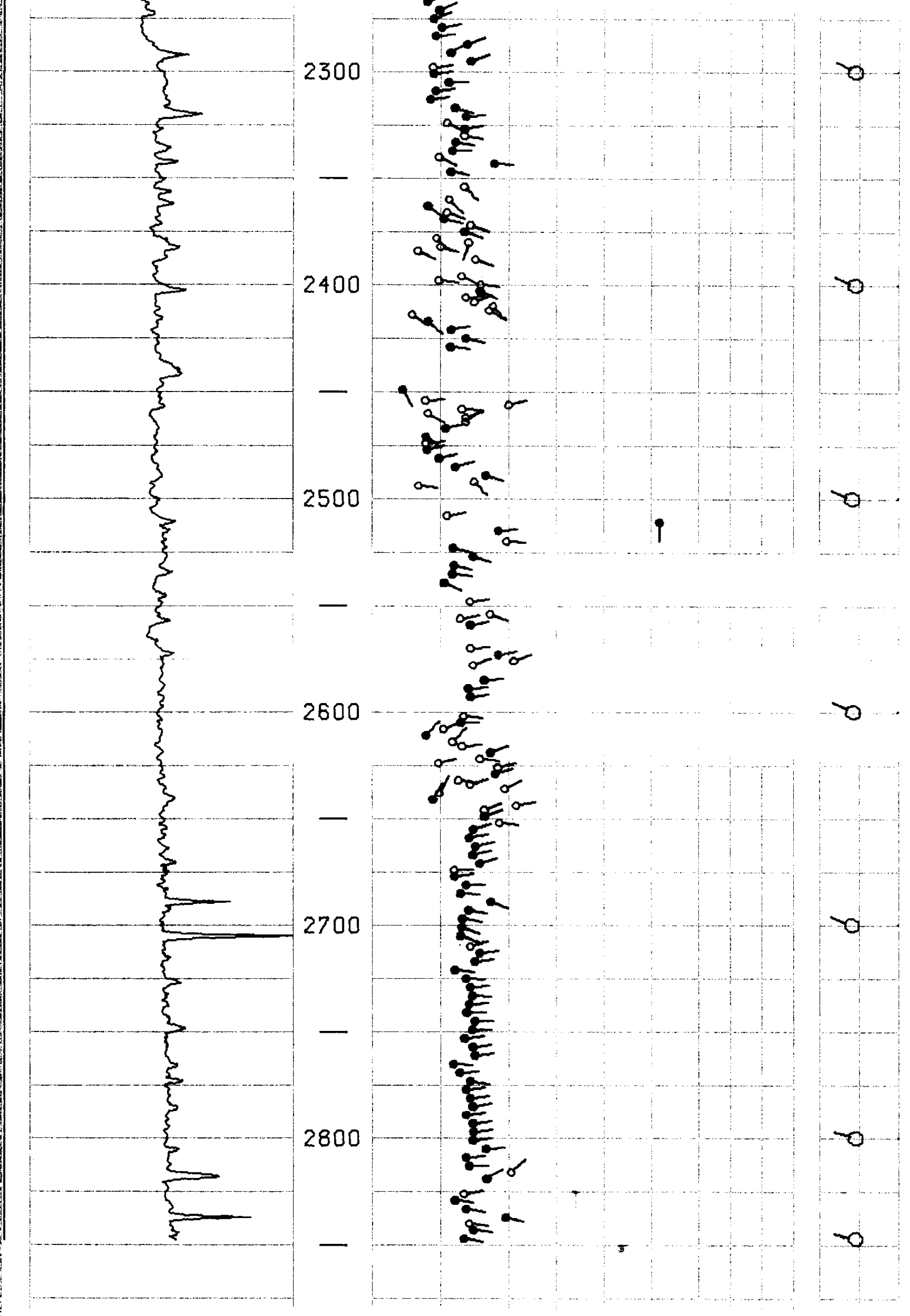

PLOT 12-14-79 0031611 SCHLUMBERGER DIPMETER ARROW PLO

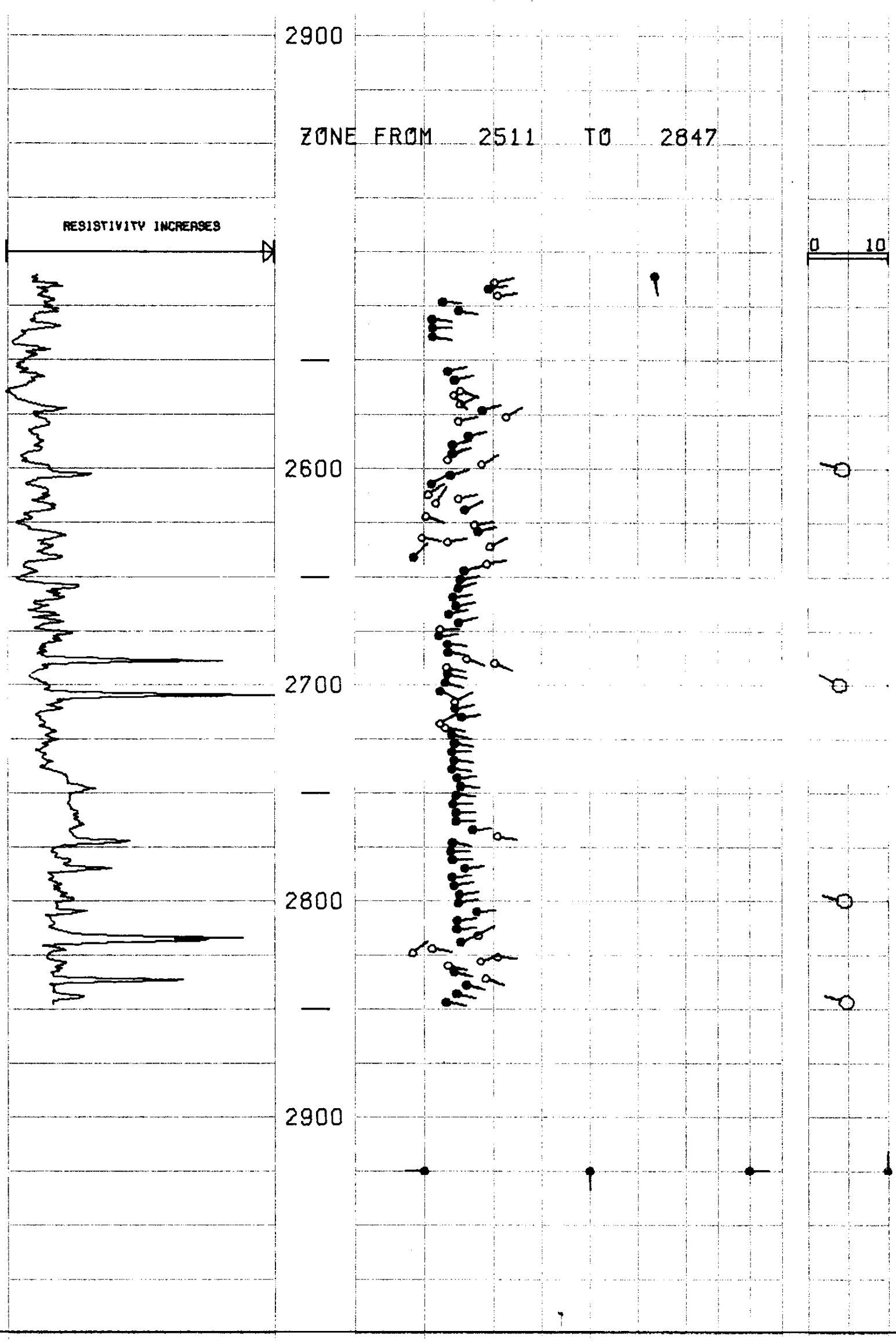

SCHLUMBERGER DIPMETER ARROW PLOT

JOB 3723.00

CORRELATION CURVE DEPTHS DIP ANGLE AND DIRECTION BOREHOLE DRIFT

0 10 20 30 40 50 60 70 80 90 0 10

ALL QUALITY ARROW PLOT 3723

FROM THE CLUSTER PROGRAM

BLACK ARROWS ARE HIGHEST QUALITY

CORRELATION LENGTH 4 FT.

STEP LENGTH 2 FT.

SEARCH ANGLE 30 DEGREES X2

PC0130023518307001020420

SCHLUMBERGER DIPMETER ARROW PLOT

12-12-79 [illegible]

SCHLUMBERGER DIPMETER ARROW PLOT

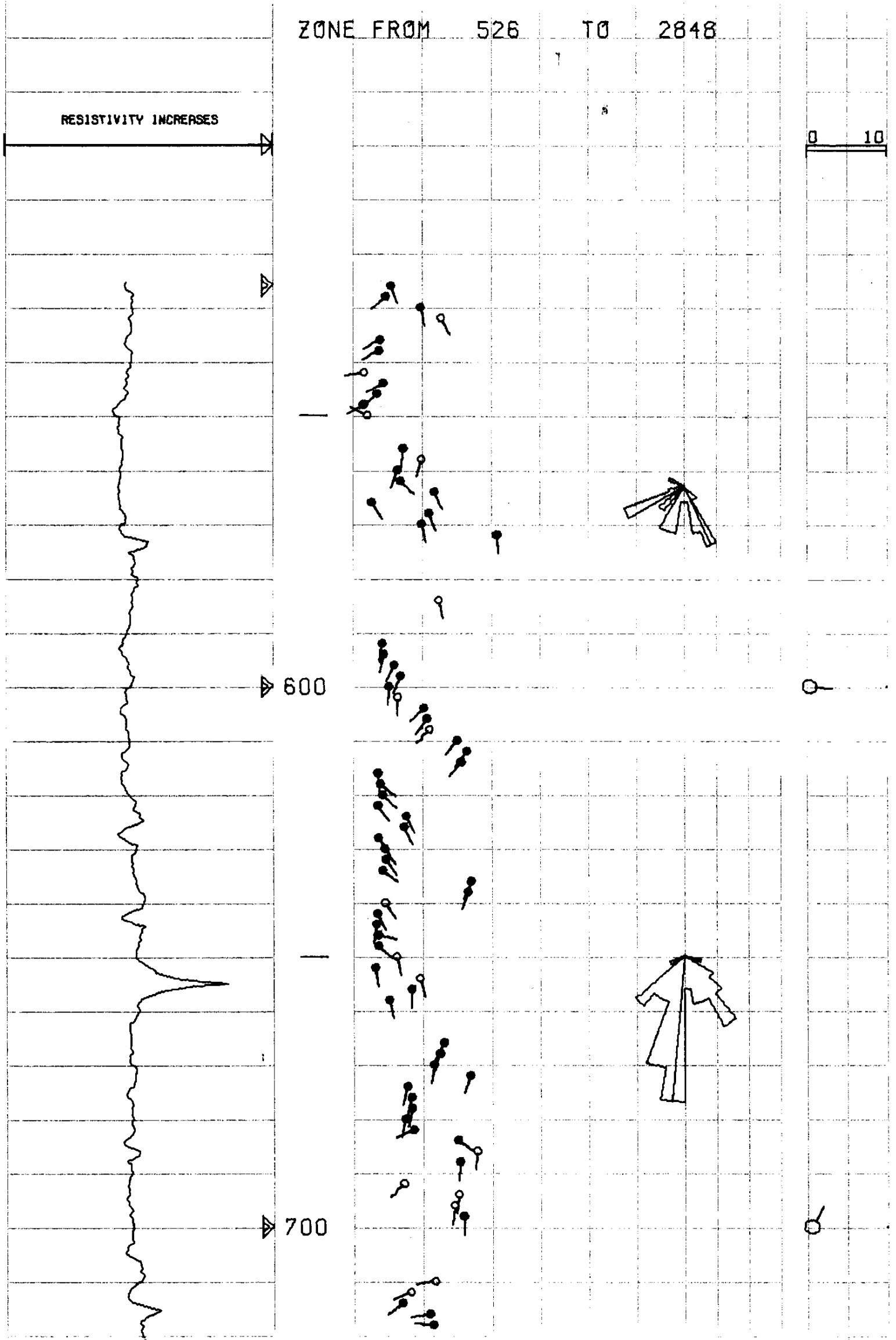

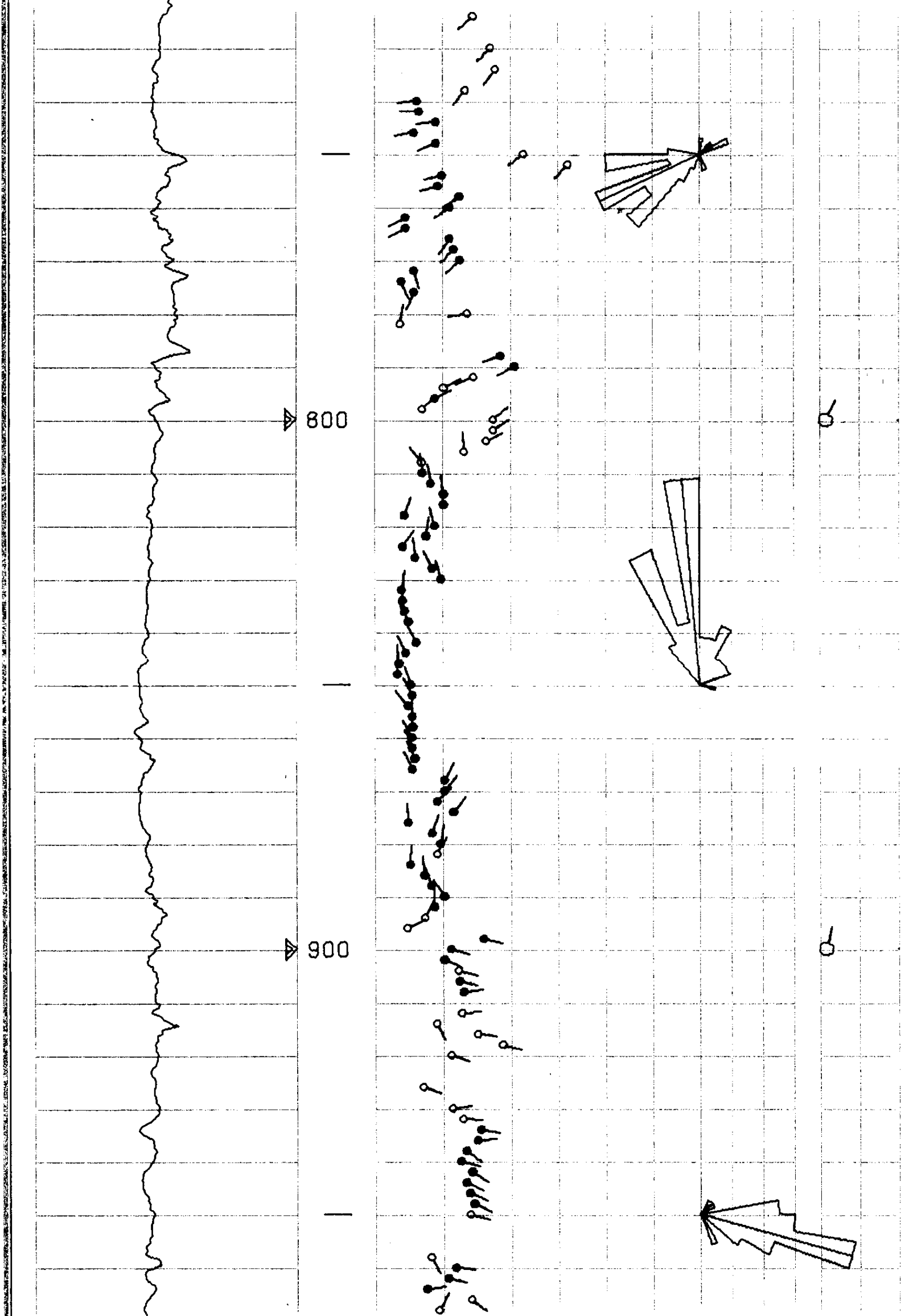

SCHLUMBERGER DIPMETER ARROW PLOT

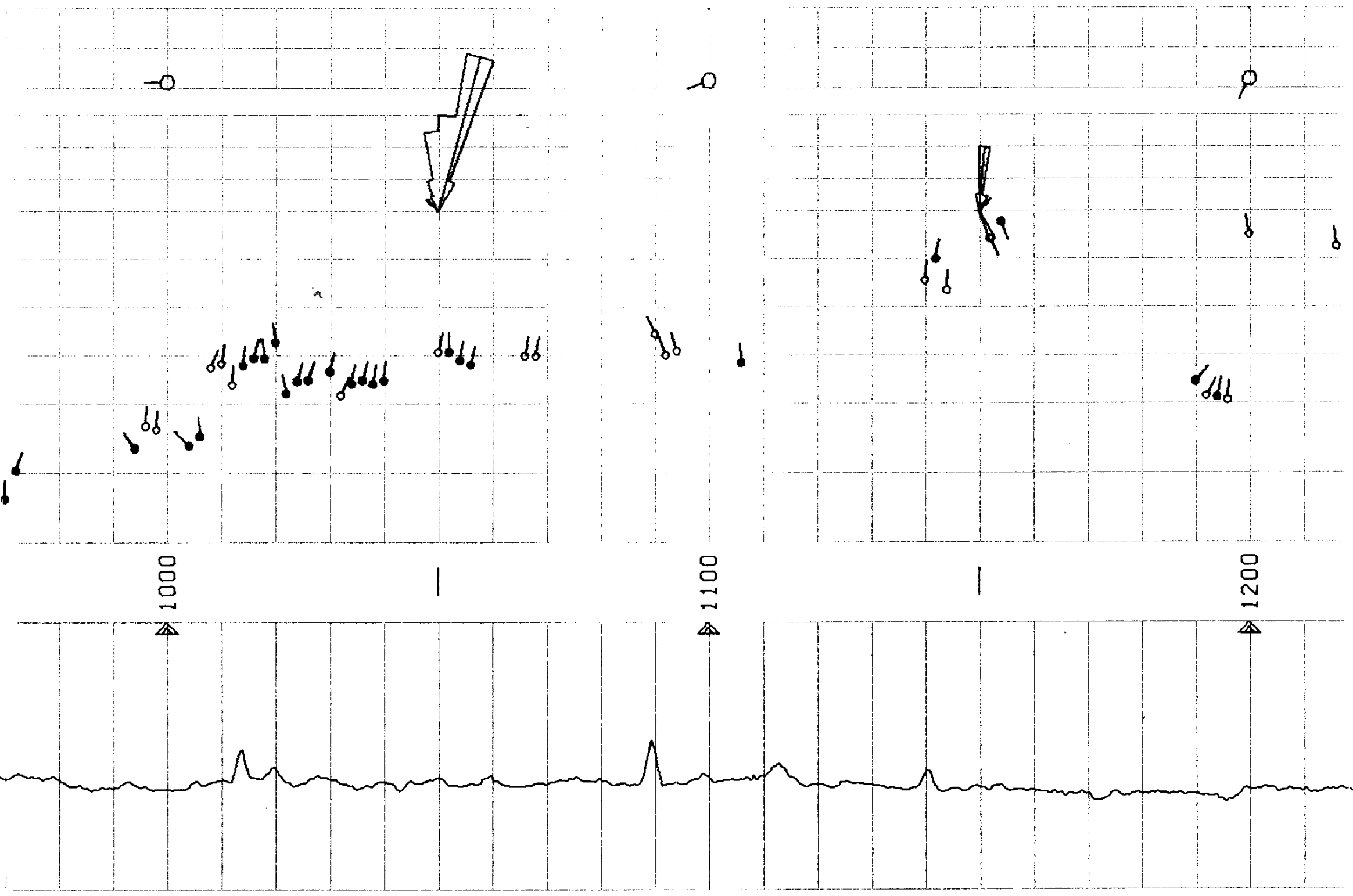

-12-79SEC031611 SCHLUMBERGER DIPMETER ARROW PLOT

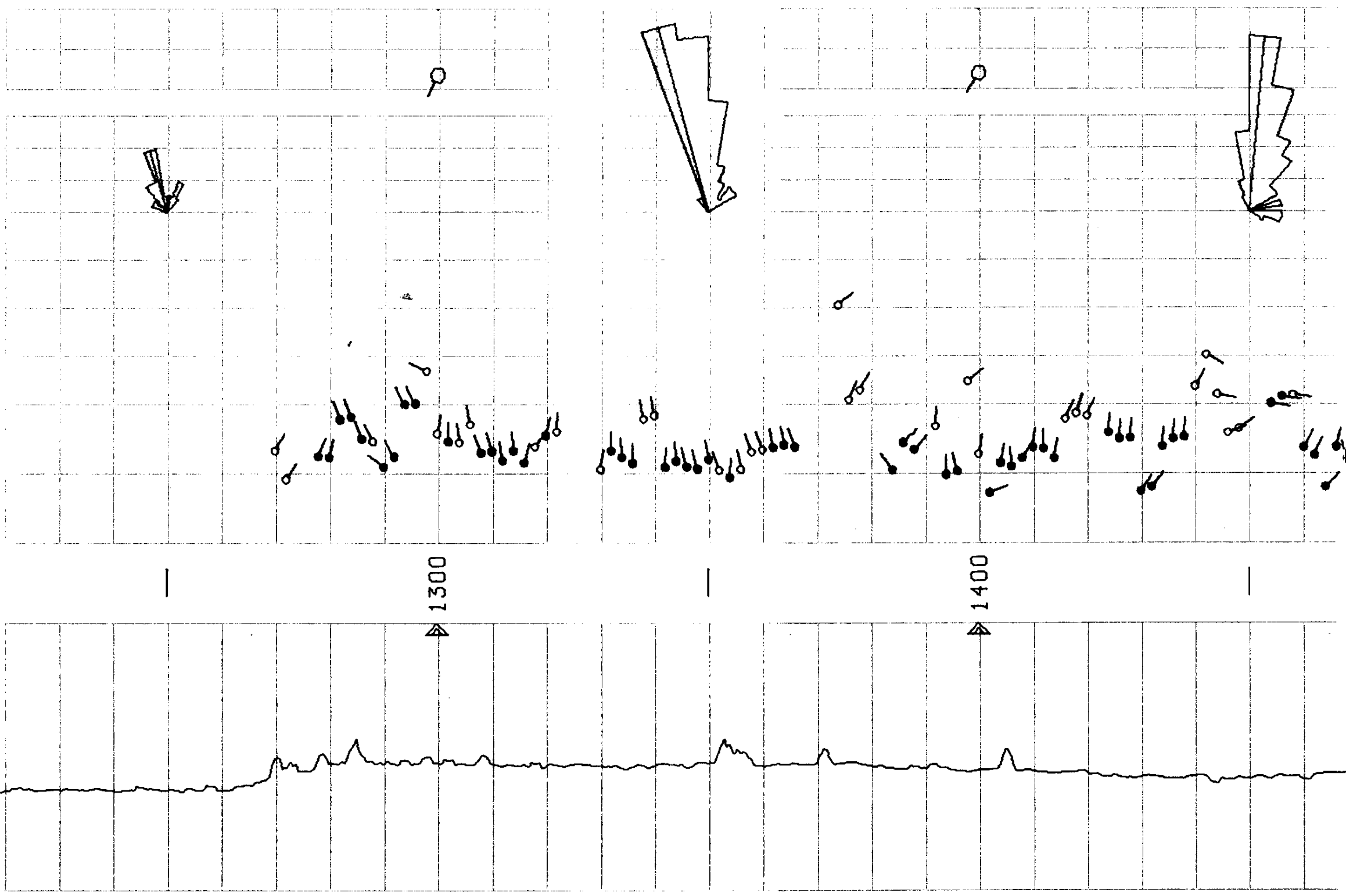

SCHLUMBERGER DIPMETER ARROW PLOT

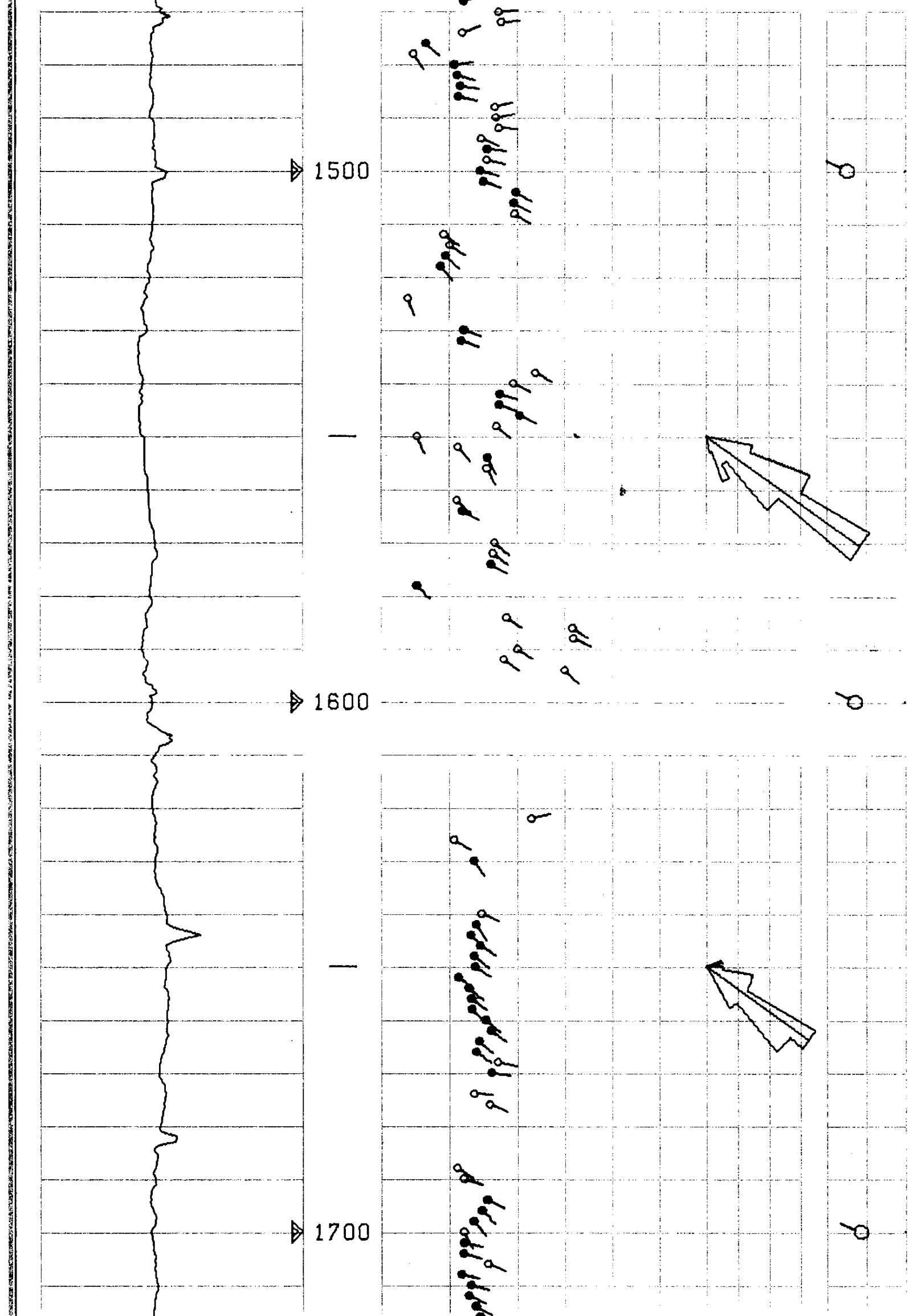

2-18-79SRC03I6II SCHLUMBERGER DIPMETER ARROW PLOT

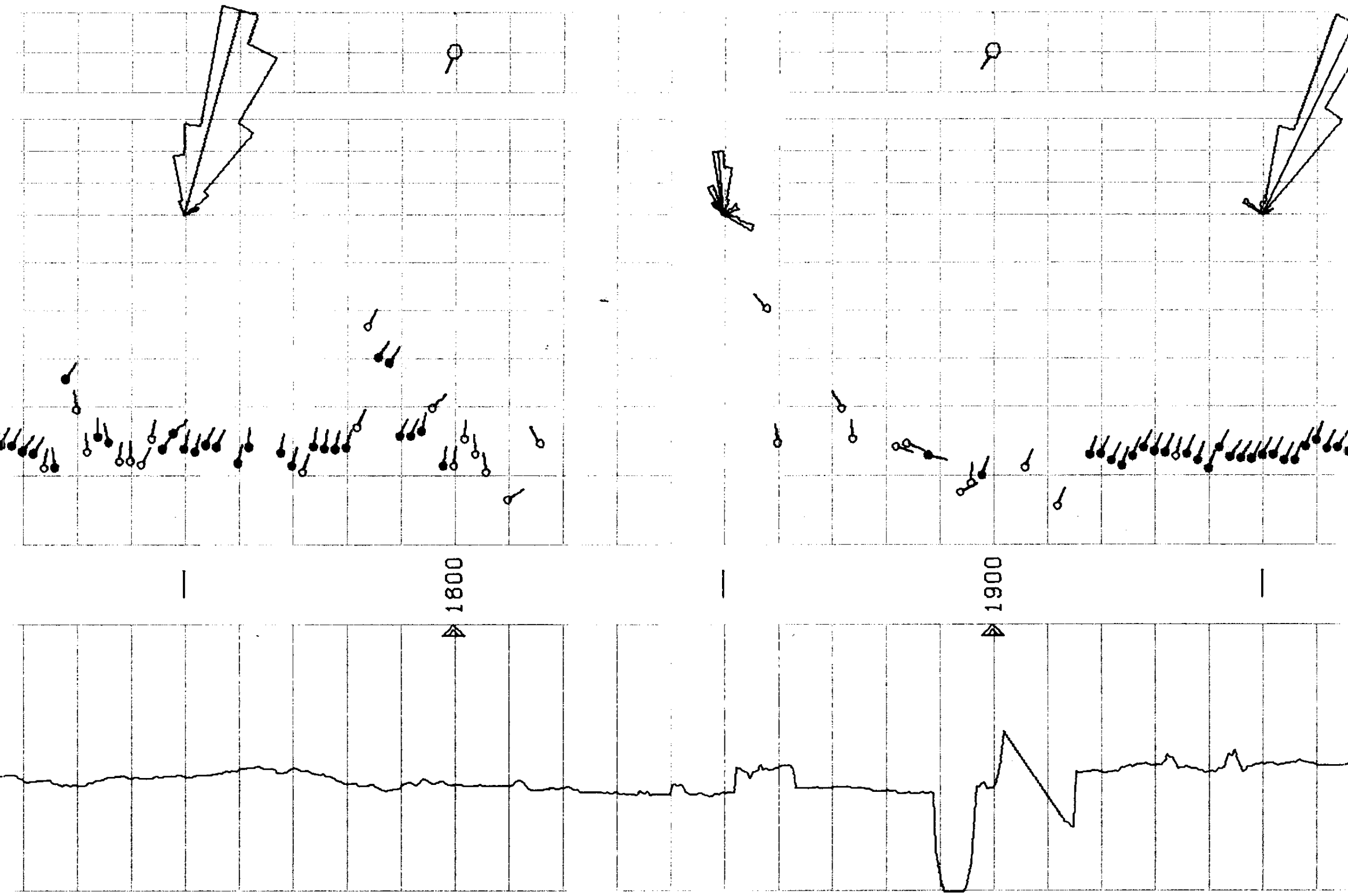

SCHLUMBERGER DIPMETER ARROW PLOT

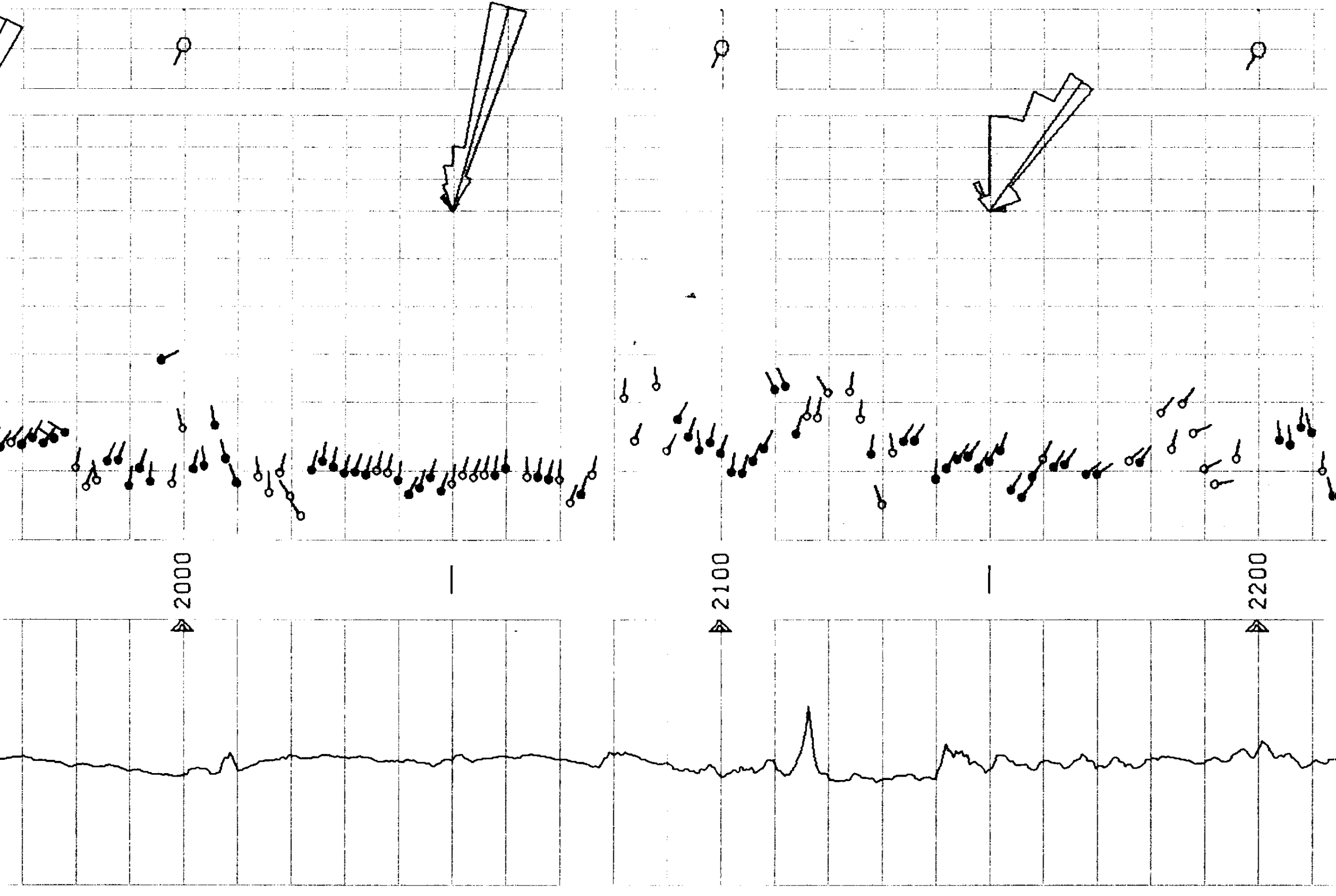

SCHLUMBERGER DIPMETER ARROW PLOT 12-12-79SRC03

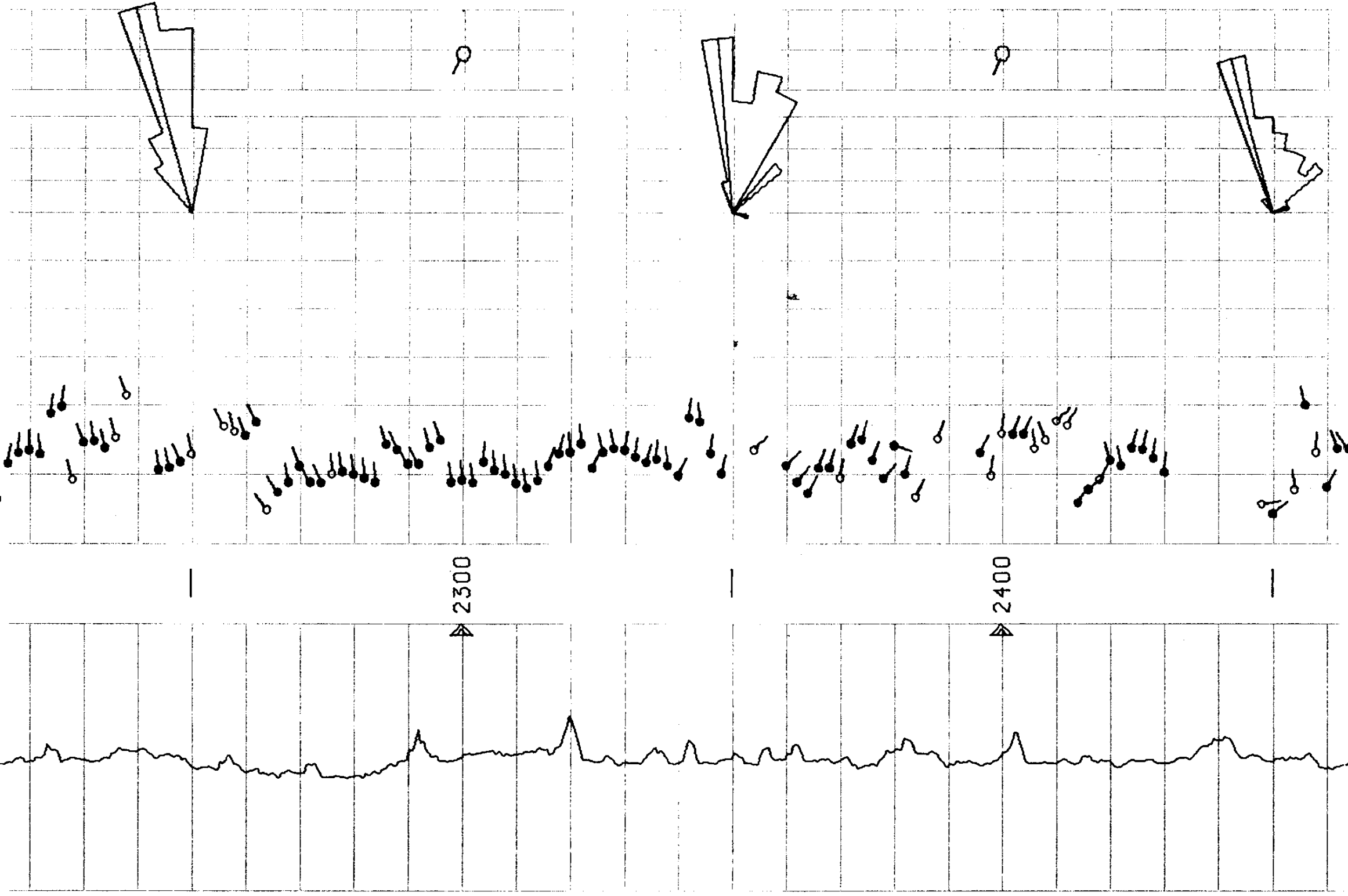

1611

SCHLUMBERGER DIPMETER ARROW PLOT

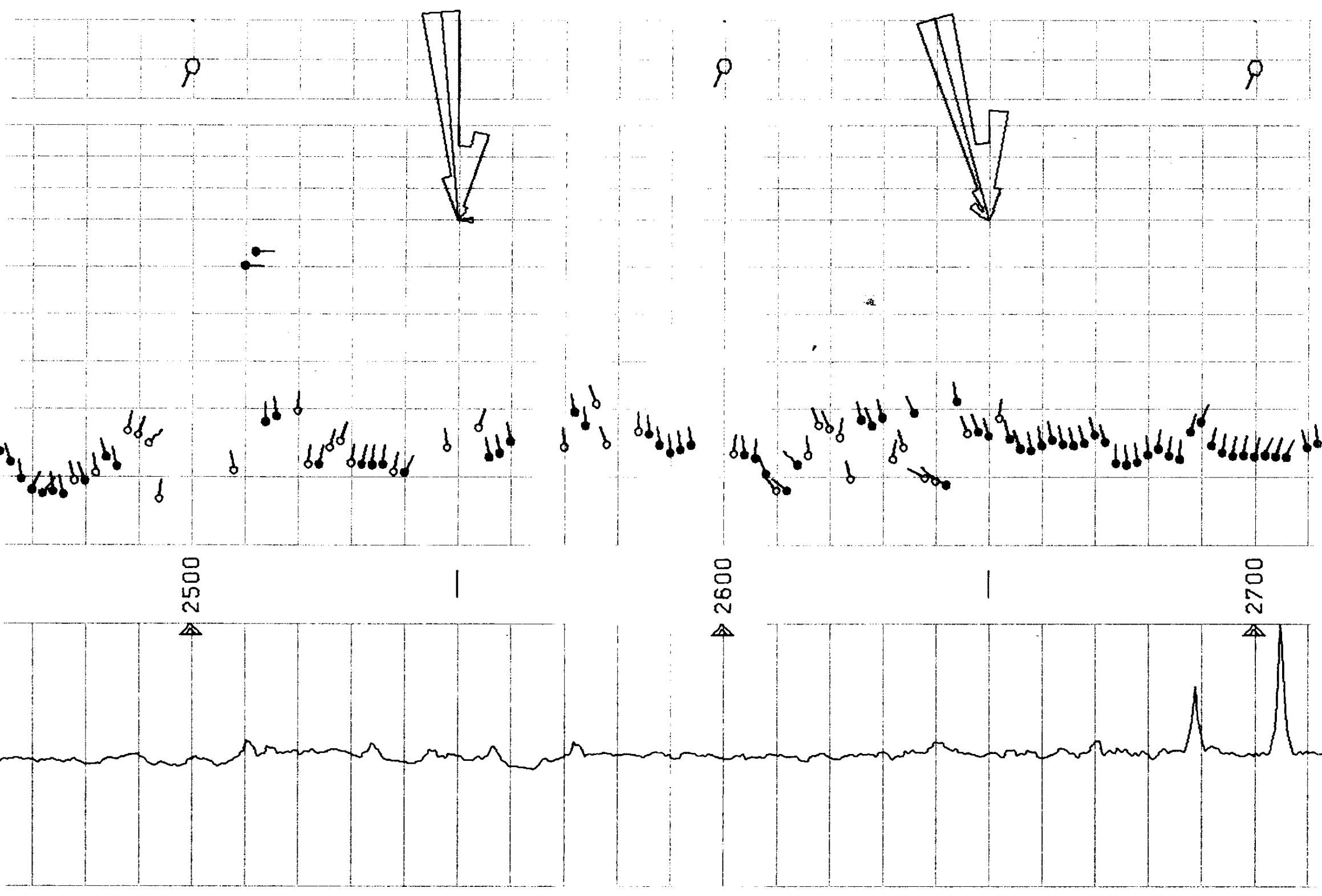

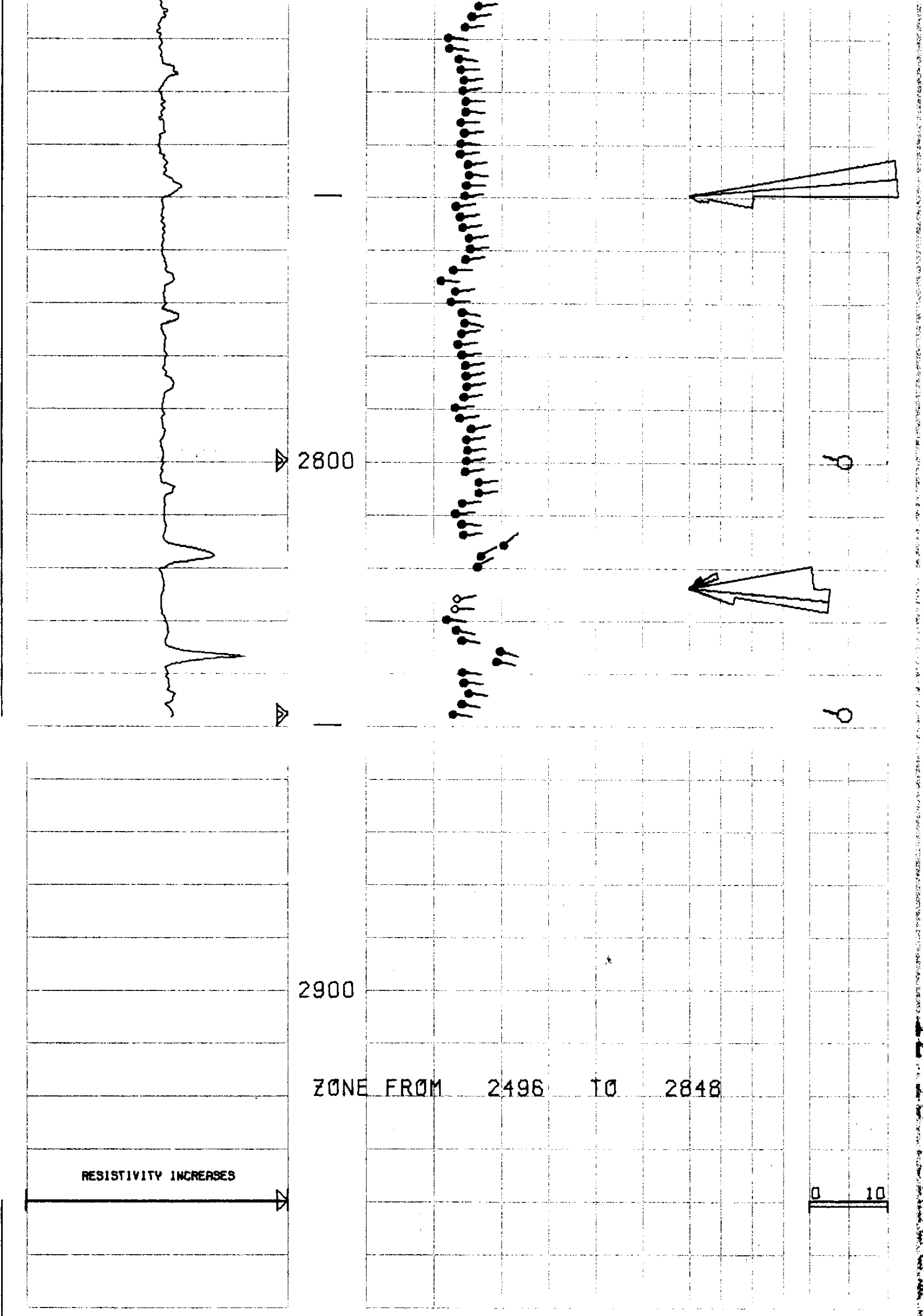

SCHLUMBERGER DIPMETER ARROW PLOT

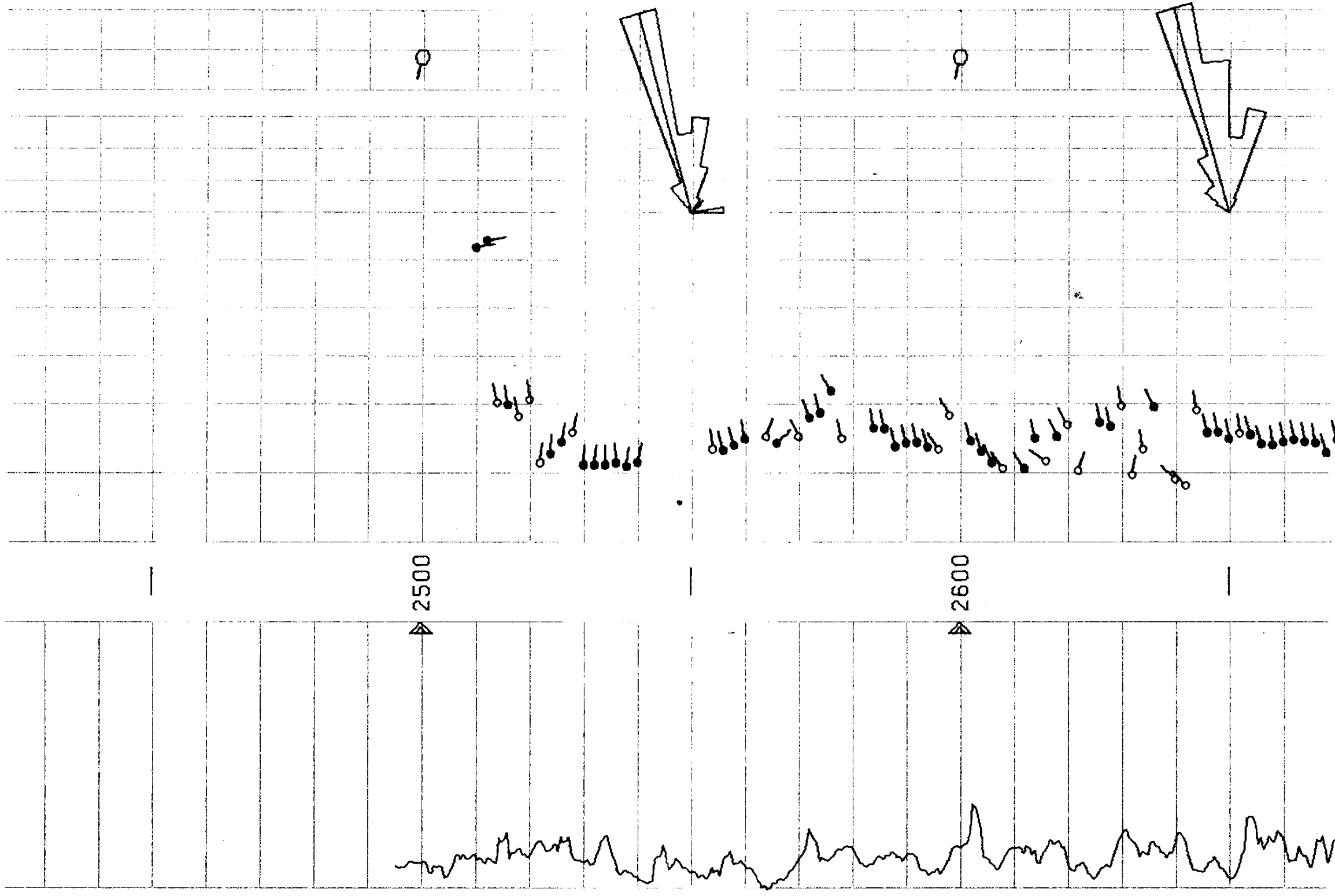

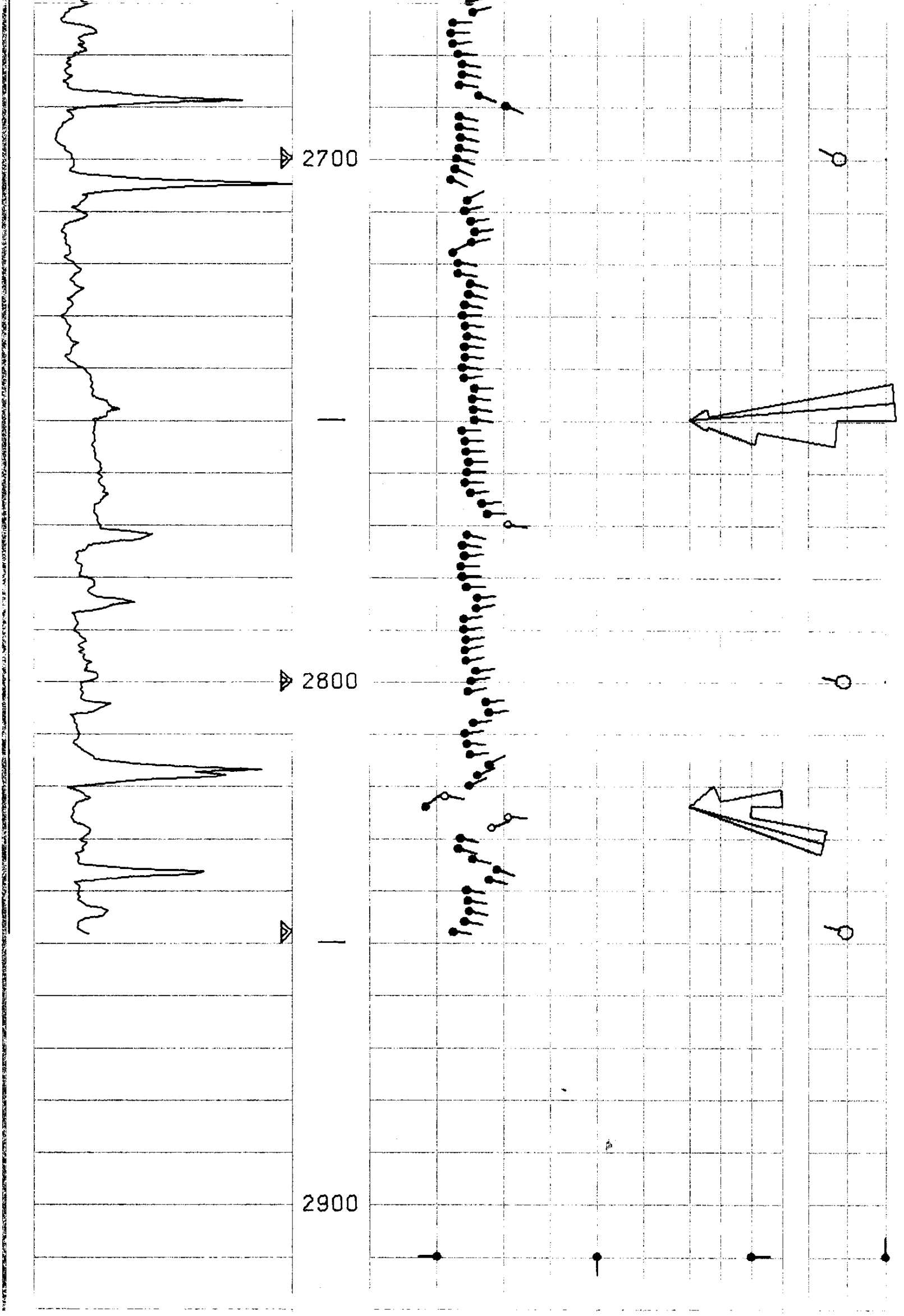

SCHLUMBERGER DIPMETER ARROW PLOT

12-12-79SP0031611