Weyerhaeuser B-1

CSU

DIGITIZED WAVEFORMS

CONFIDENTIAL

COMPANY: AMOCO PRODUCTION COMPANY

WELL: AMOCO-WEYERHAEUSER "B-1"

FIELD: WILDCAT
COUNTY: DOUGLAS
STATE: OREGON
NATION: U.S.A
LOCATION: 2859' FROM EAST LINE
811' FROM SOUTH LINE
SEC: 13 TWP: 25S RGE: 9W

PERMANENT DATUM: GL
ELEV. OF PERM. DATUM: 1430.0 F
LOG MEASURED FROM: KB
25.0 F ABOVE PERM. DATUM
DRLG. MEASURED FROM: KB

ELEVATIONS-
KB: 1455.0 F
DF: 1454.0 F
GL: 1430.0 F

OTHER SERVICES-
DIL-LSS-GR
FDC-CNL-GR
HDT
WST
CST
TDT

DATE: 9 DEC 84
RUN NO: 2

PROGRAM
TAPE NO: 26.2
SERVICE
ORDER NO: 432298

DEPTH-DRILLER: 8654.0 F
DEPTH-LOGGER: 8659.0 F
BTM. LOG INTERVAL: 8608.0 F
TOP LOG INTERVAL: 5768.0 F

CASING-DRILLER: 5766 F
CASING-LOGGER: 5668 F
CASING: 13 3/8"

BIT SIZE: 12 1/4"
DEPTH: 8654 F

RECEIVED - PTLD
JUN 3 1985
DEPT. OF GEOLOGY
& MINERAL INDUS

TYPE FLUID IN HOLE: K-LIG
DENSITY: 11.7 LB/G
VISCOSITY: 51.0 S
PH: 11.6
FLUID LOSS: 11.6 C3
SOURCE OF SAMPLE: FLOWLINE
RM: 2.540 OHMM AT 57.0 DEGF
RMF: 2.380 OHMM AT 57.0 DEGF
RMC: 2.870 OHMM AT 57.0 DEGF
SOURCE RMF/RMC: MEASURED/MEASURED
RM AT BHT: 1.022 OHMM AT 152. DEGF
RMF AT BHT: .957 OHMM AT 152. DEGF
RMC AT BHT: 1.155 OHMM AT 152. DEGF

TIME CIRC. STOPPED: 10:00 12-9
TIME LOGGER ON BTM.: 18:30 12-9

MAX. REC. TEMP: 152.0 DEGF

LOGGING UNIT NO: 8128
LOGGING UNIT LOC: SACRAMENTO
RECORDED BY: PILCH
WITNESSED BY: KEMP

REMARKS:

13,000 PPM CHLORIDES
WAVEFORMS RECORDED 52 FEET DEEP.

EQUIPMENT NUMBERS-

DIS-EC 691 DIC-DA 658 MCD-D 1237 SLS-SC 235
SLC-FA 1468 SLM-DA 428 NLM-BC 456 IEM-BD 304

ALL INTERPRETATIONS ARE OPINIONS BASED ON INFERENCES FROM ELECTRICAL OR OTHER MEASUREMENTS AND WE CANNOT, AND DO NOT GUARANTEE THE ACCURACY OR CORRECTNESS OF ANY INTERPRETATIONS, AND WE SHALL NOT, EXCEPT IN THE CASE OF GROSS OR WILLFUL NEGLIGENCE ON OUR PART, BE LIABLE OR RESPONSIBLE FOR ANY LOSS, COSTS, DAMAGES OR EXPENSES INCURRED OR SUSTAINED BY ANYONE RESULTING FROM ANY INTERPRETATION MADE BY ANY OF OUR OFFICERS, AGENTS OR EMPLOYEES. THESE INTERPRETATIONS ARE ALSO SUBJECT TO OUR GENERAL TERMS AND CONDITIONS AS SET OUT IN OUR CURRENT PRICE SCHEDULE.

FILE 101 10-DEC-84 00:59
DATA ACQUIRED 00- -00 00:00

CALI(IN)
6.0000 16.000
GR (GAPI)
0.0 150.00

WAVEFORMS 52' DEEP

FILE 1 10-DEC-84 00:09

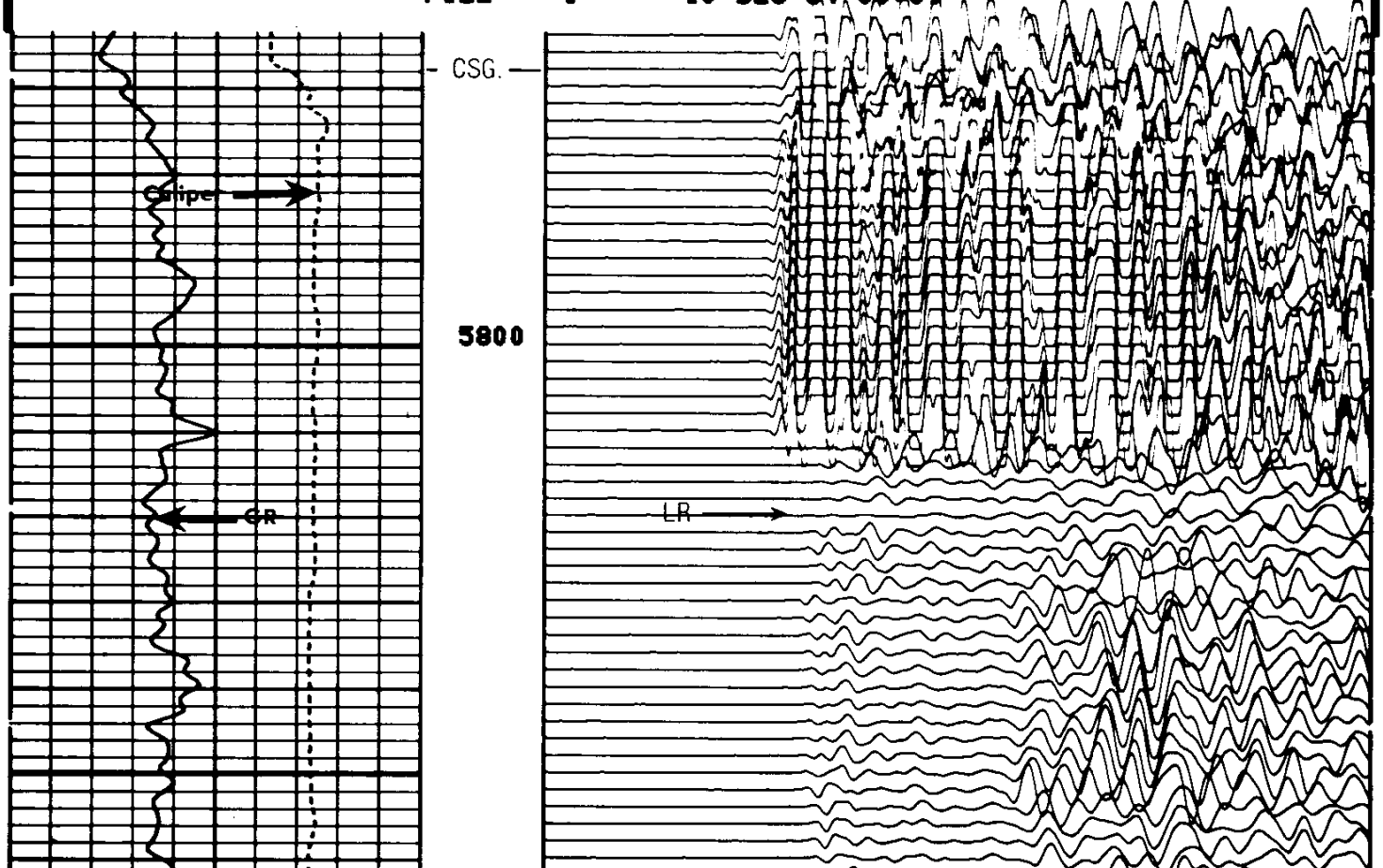

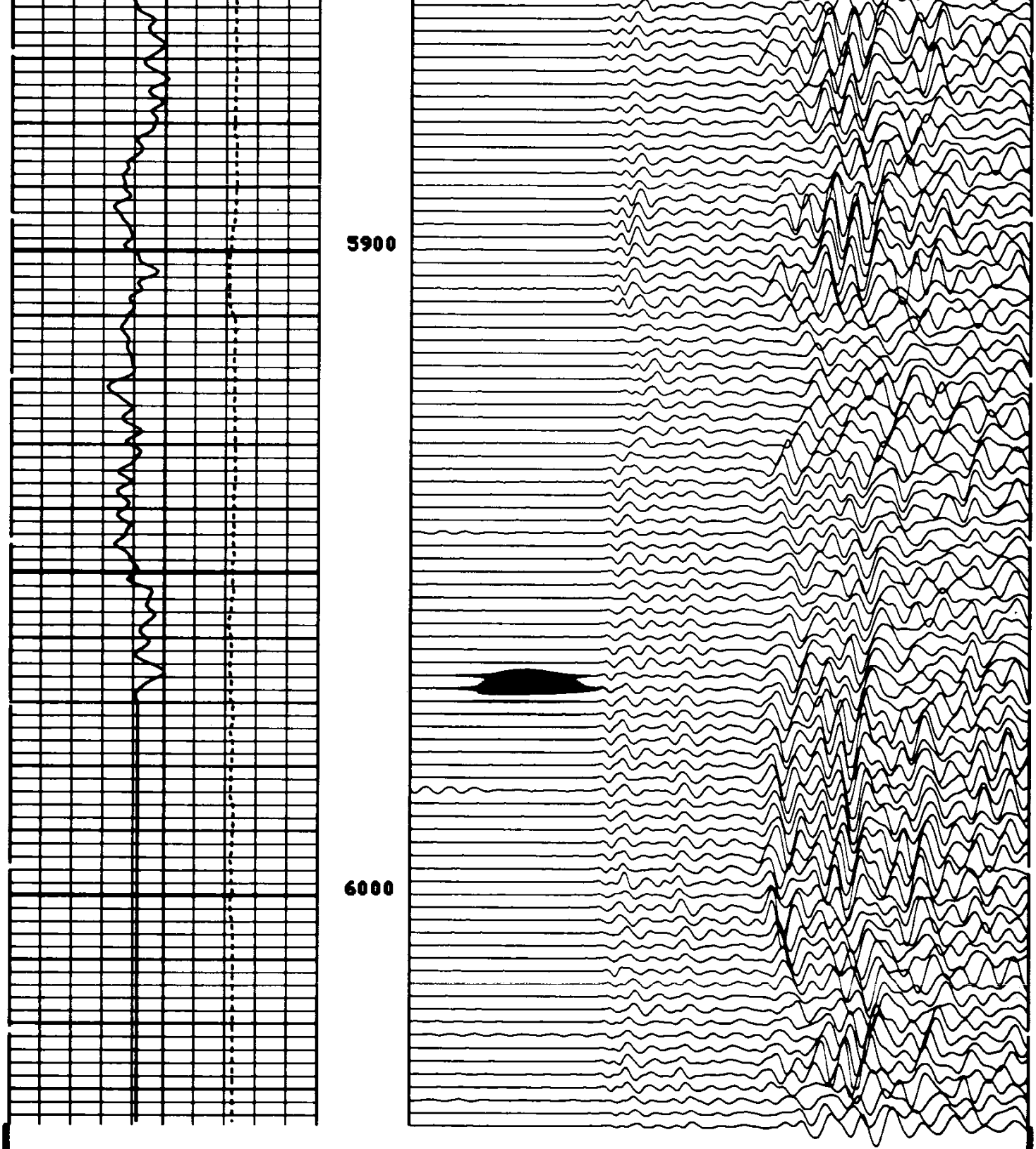

FILE 1 09-DEC-84 23:57

CALI(IN)	
6.0000	16.000
GR (GAPI)	
0.0	150.00

SENSOR MEASURE POINT TO TOOL ZERO

```
CBL   46.9  FEET                    AMPL 46.9  FEET
TT3   46.9  FEET                    TT4  45.9  FEET
TT1   47.9  FEET                    TT2  46.9  FEET
GR    68.0  FEET                    SRAT 51.9  FEET
ILD    9.4  FEET                    CALI 31.8  FEET
ILM    5.7  FEET                    SFL   6.4  FEET
SPAR  2.5   FEET                    SP    2.5  FEET
NOIS 35.6   FEET                    TENS  2.5  FEET
```

PARAMETERS

```
NAME   VALUE     UNIT                 NAME   VALUE     UNIT

WSV1 WF1                              DWS   16
DSIN 5           US                   DDEL 200         US
ITTS DT                               DWCO 400
CDTS 100.000                          SPS   DT
DTF  189.000     US/F                 DTM   56.0000    US/F
SBR  1.00000     OHMM                 DSEC 6.20000     MMHO
FPHI SPHI                             MSEC 7.20000     MMHO
DS   12.2500     IN                   DHS  OPEN
```

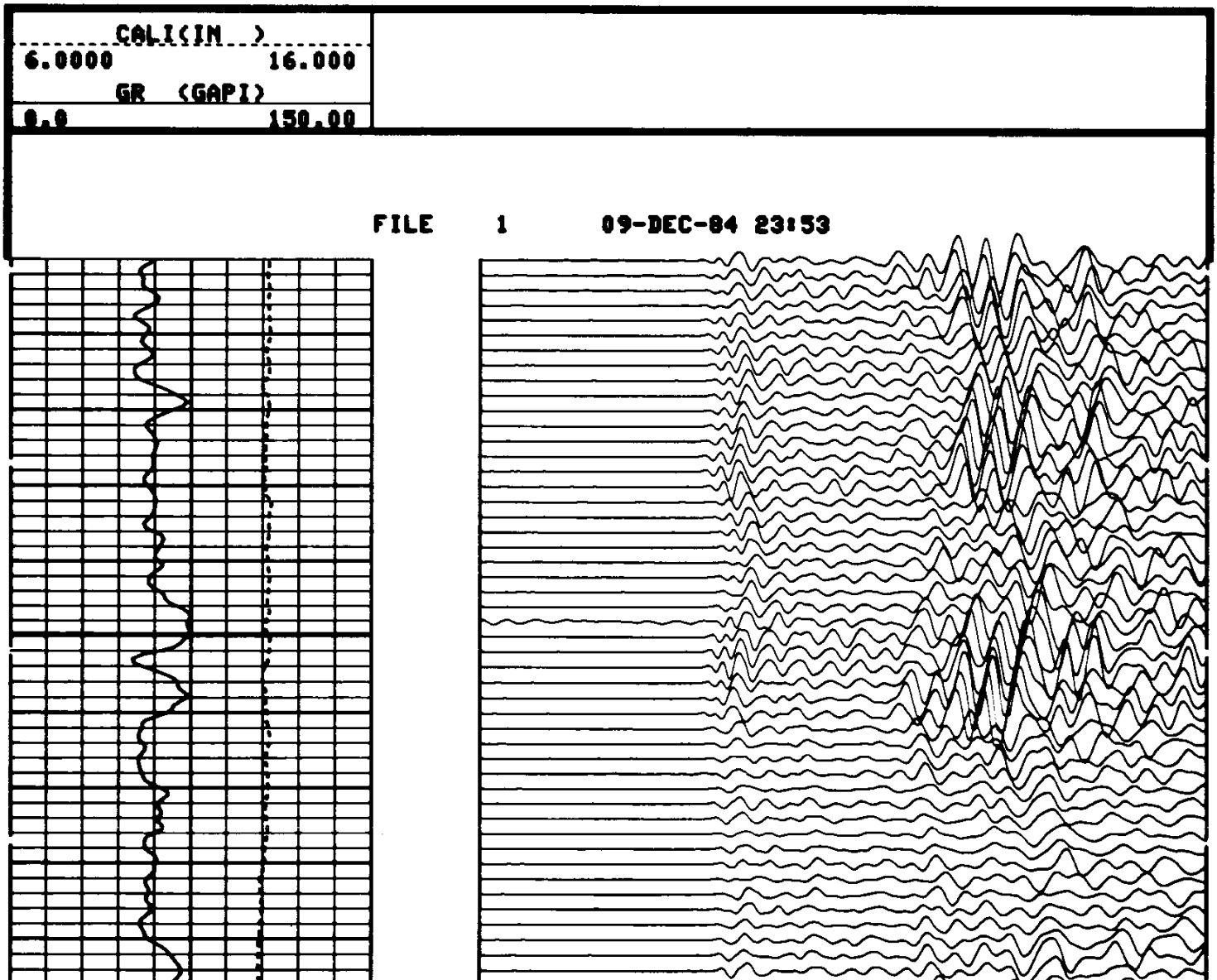

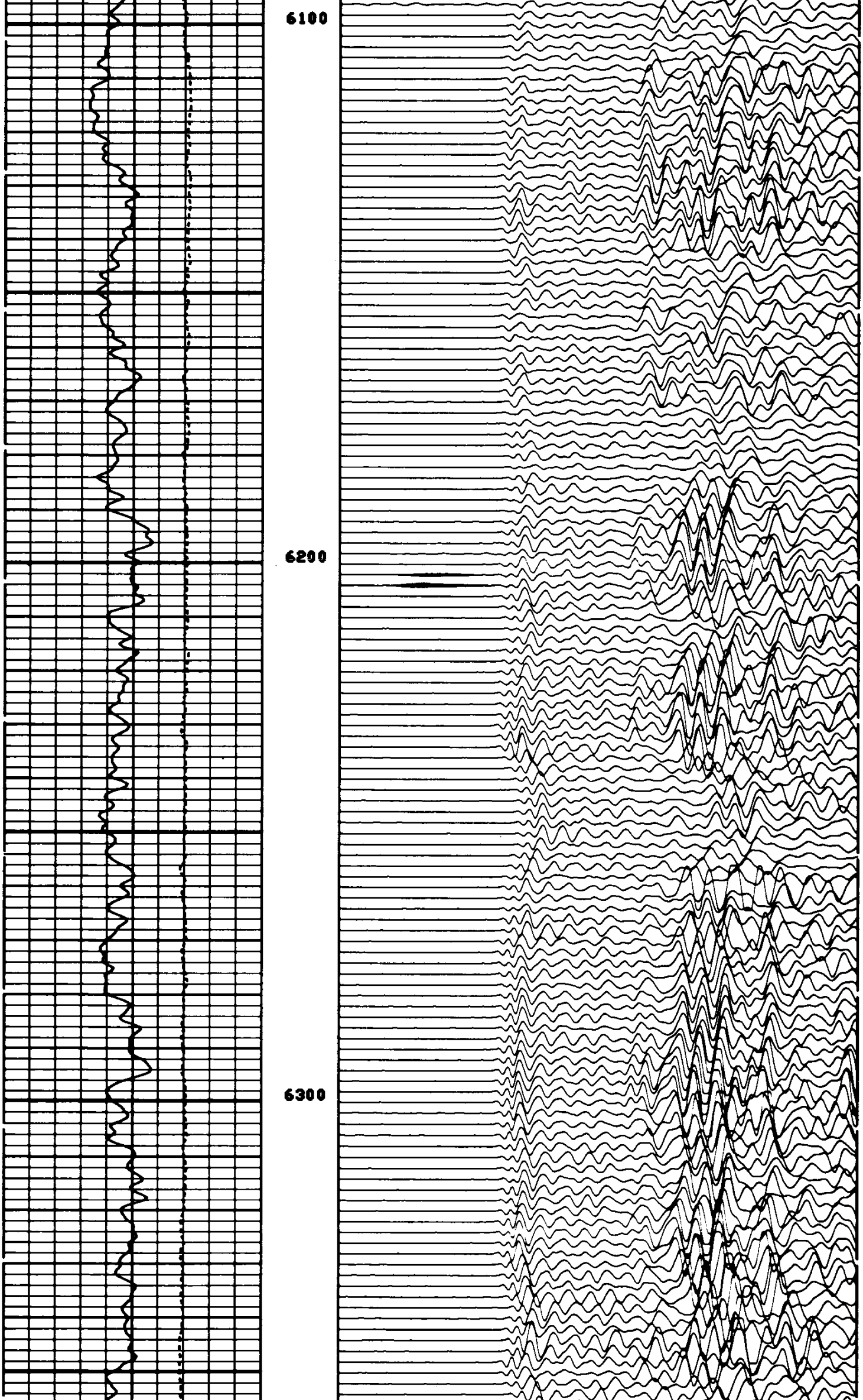

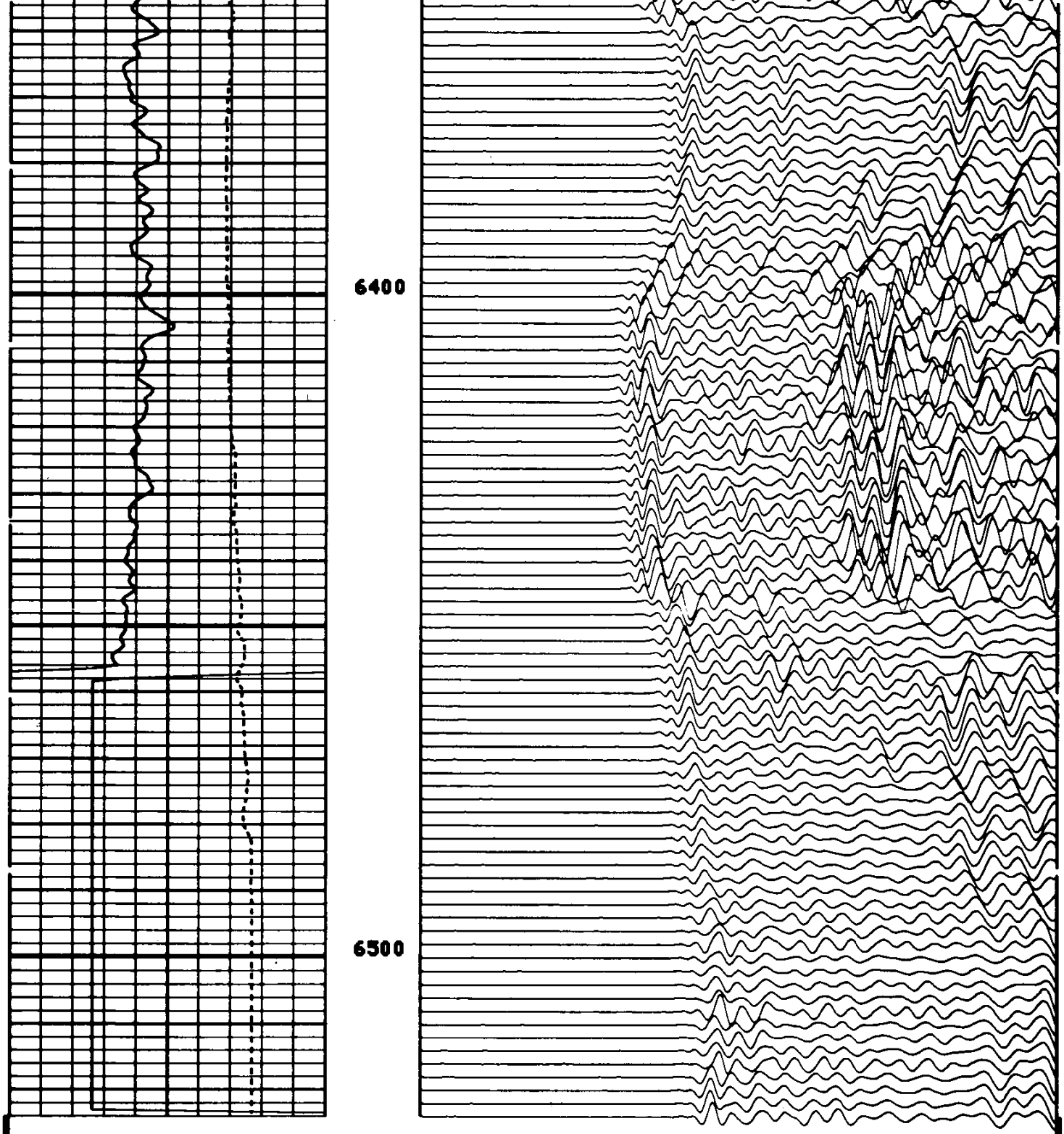

FILE 1 09-DEC-84 23:32

CALI(IN)
6.0000 16.000
GR (GAPI)
0.0 150.00

SENSOR MEASURE POINT TO TOOL ZERO

CBL	46.9	FEET	AMPL	46.9	FEET
TT3	46.9	FEET	TT4	45.9	FEET
TT1	47.9	FEET	TT2	46.9	FEET
GR	68.0	FEET	SRAT	51.9	FEET
ILD	9.4	FEET	CALI	31.8	FEET
ILM	5.7	FEET	SFL	6.4	FEET
SPAR	2.5	FEET	SP	2.5	FEET
NOIS	35.6	FEET	TENS	2.5	FEET

PARAMETERS

NAME	VALUE	UNIT	NAME	VALUE	UNIT
HSV1	WF1		DWS	16	
DSIN	5	US	DDEL	200	US
ITTS	DT		DWCO	400	
CDTS	100.000		SPS	DT	
DTF	189.000	US/F	DTM	56.0000	US/F
SBR	1.00000	OHMM	DSEC	6.20000	MMHO
FPHI	SPHI		MSEC	7.20000	MMHO
BS	12.2500	IN	BHS	OPEN	

CALI(IN)
6.0000 16.000
GR (GAPI)
0.0 150.00

FILE 1 09-DEC-84 23:27

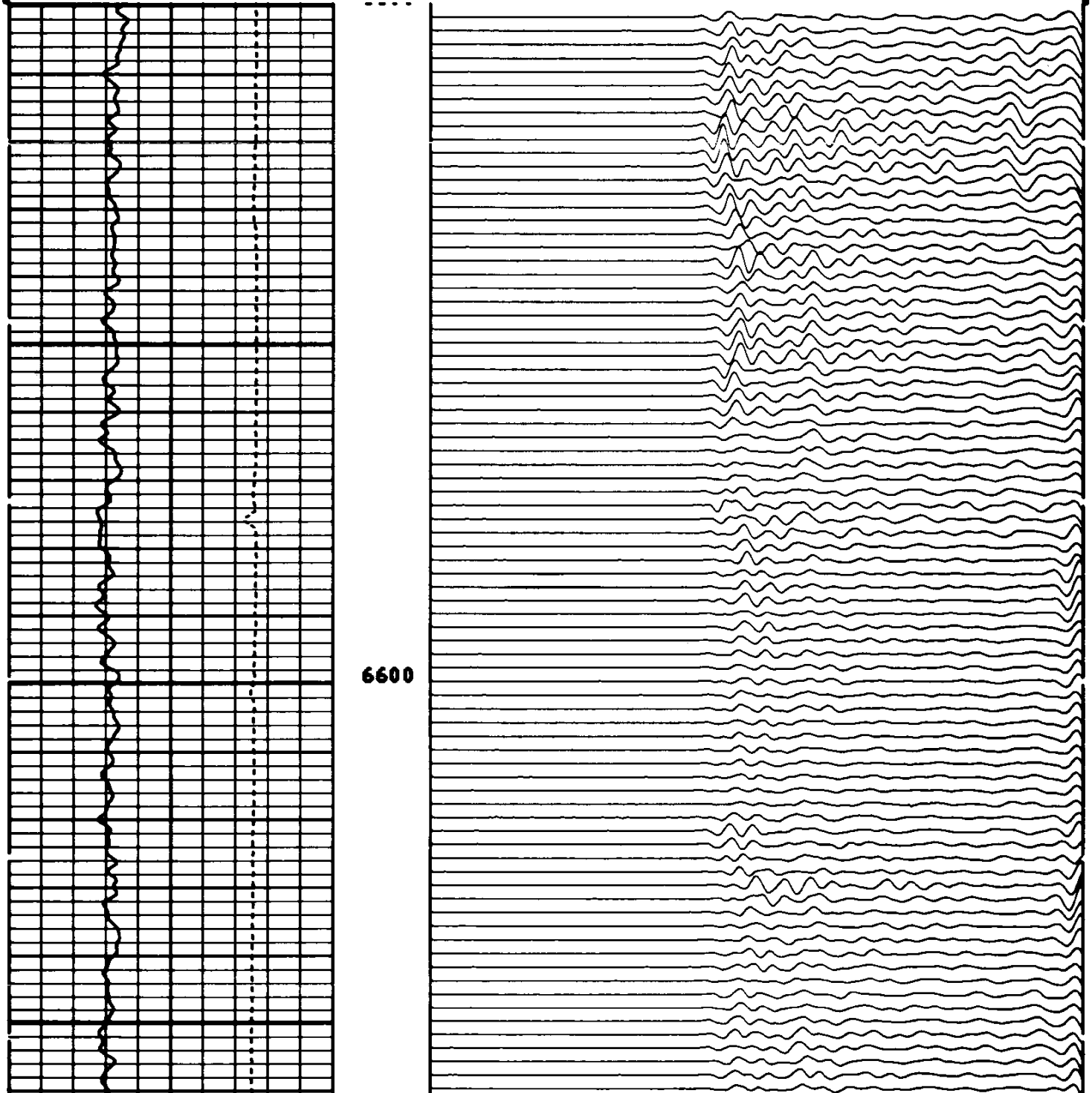

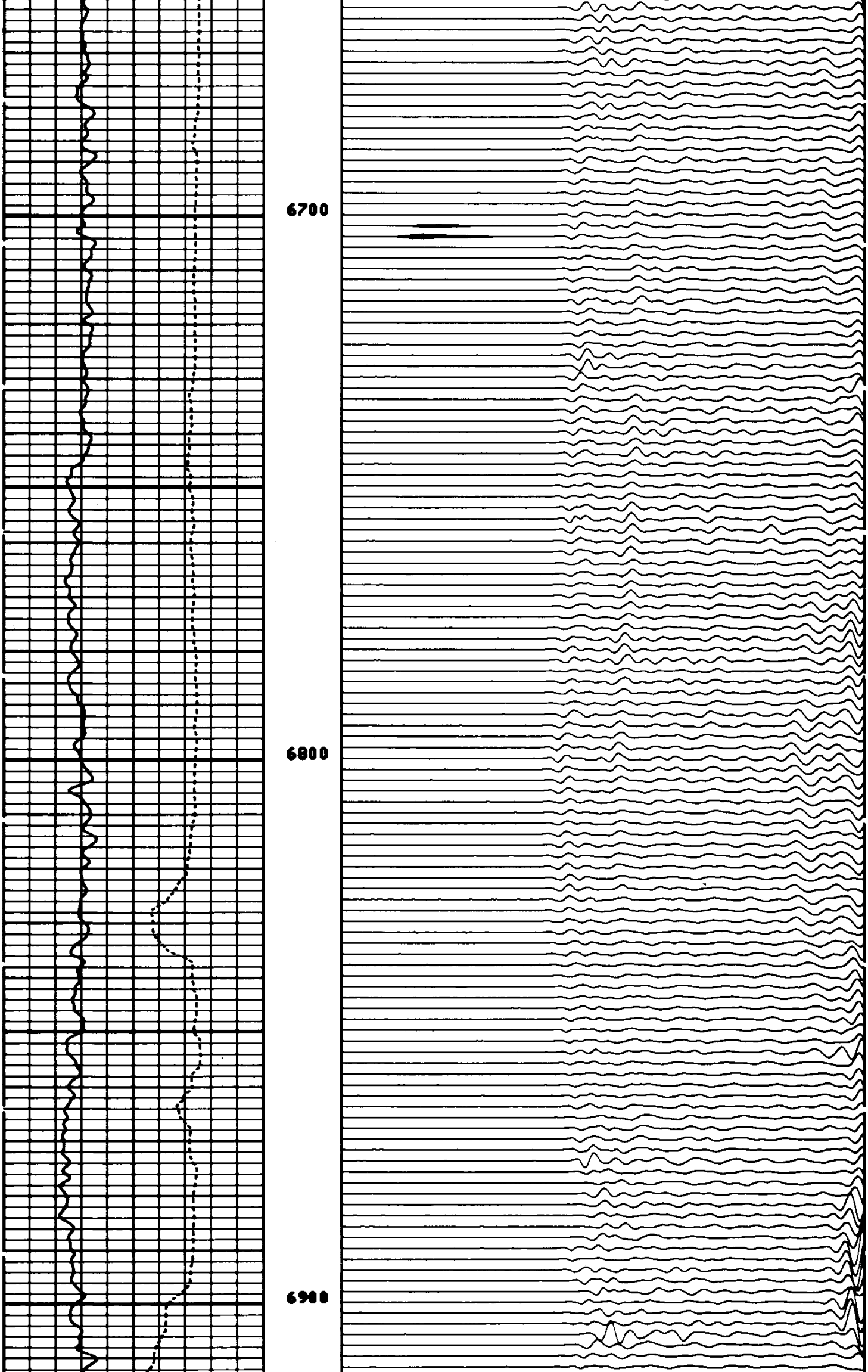

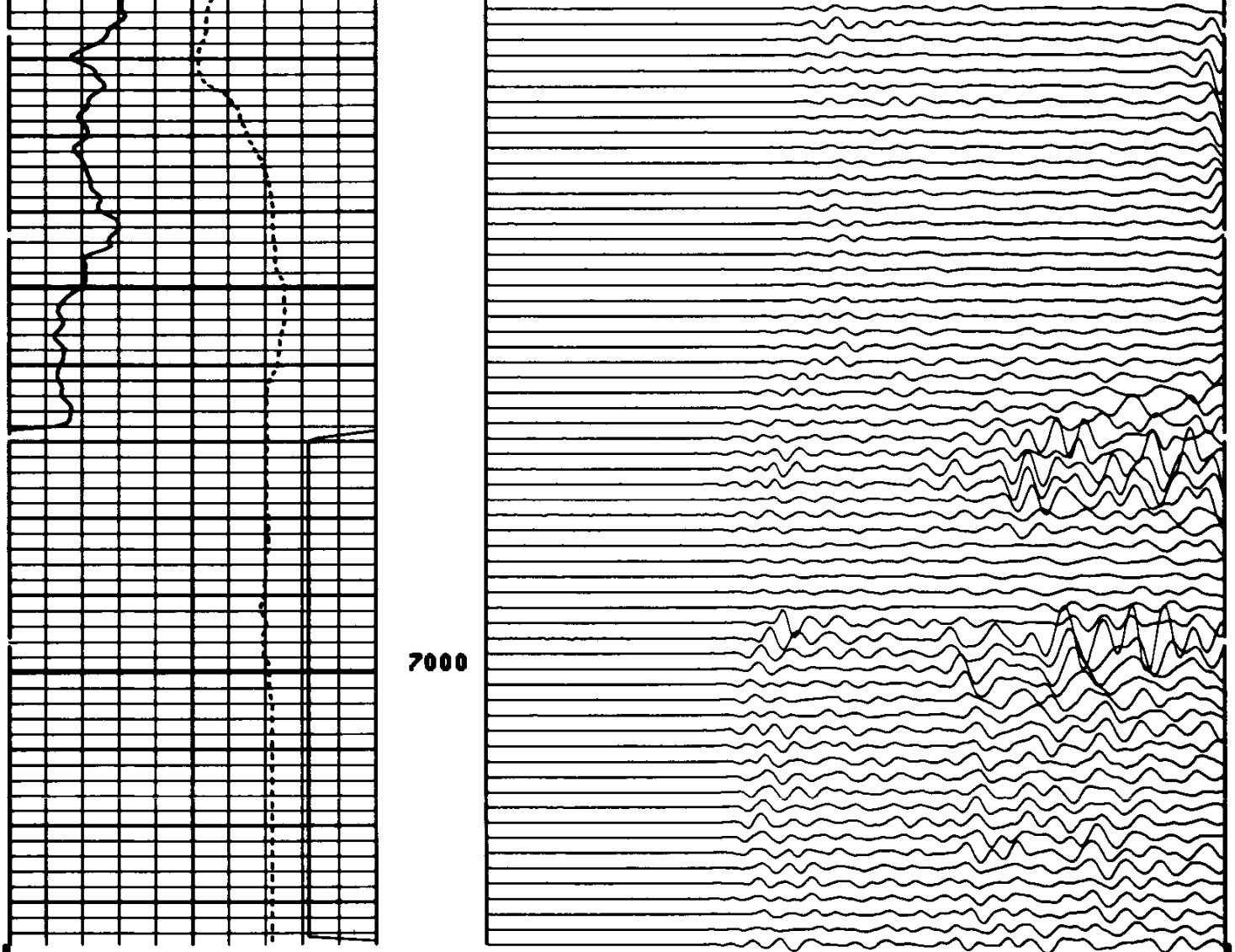

FILE 1 09-DEC-84 23:06

CALI(IN)	
6.0000	16.000
GR (GAPI)	
0.0	150.00

SENSOR MEASURE POINT TO TOOL ZERO

CBL	46.9	FEET	AMPL	46.9	FEET
TT3	46.9	FEET	TT4	45.9	FEET
TT1	47.9	FEET	TT2	46.9	FEET
GR	68.0	FEET	SRAT	51.9	FEET
ILD	9.4	FEET	CALI	31.8	FEET
ILM	5.7	FEET	SFL	6.4	FEET
SPAR	2.5	FEET	SP	2.5	FEET
NOIS	35.6	FEET	TENS	2.5	FEET

PARAMETERS

NAME	VALUE	UNIT	NAME	VALUE	UNIT
WSV1	WF1		DWS	16	
DSIN	5	US	DDEL	200	US
ITTS	DT		DWCO	400	
CDTS	100.000		SPS	DT	
DTF	189.000	US/F	DTM	56.0000	US/F
SDR	1.00000	OHMM	DSEC	6.20000	MMHO
FPHI	SPHI		MSEC	7.20000	MMHO
BS	12.2500	IN	BHS	OPEN	

CALI(IN)

6.0000 16.000

GR (GAPI)

0.0 150.00

FILE 1 09-DEC-84 23:01

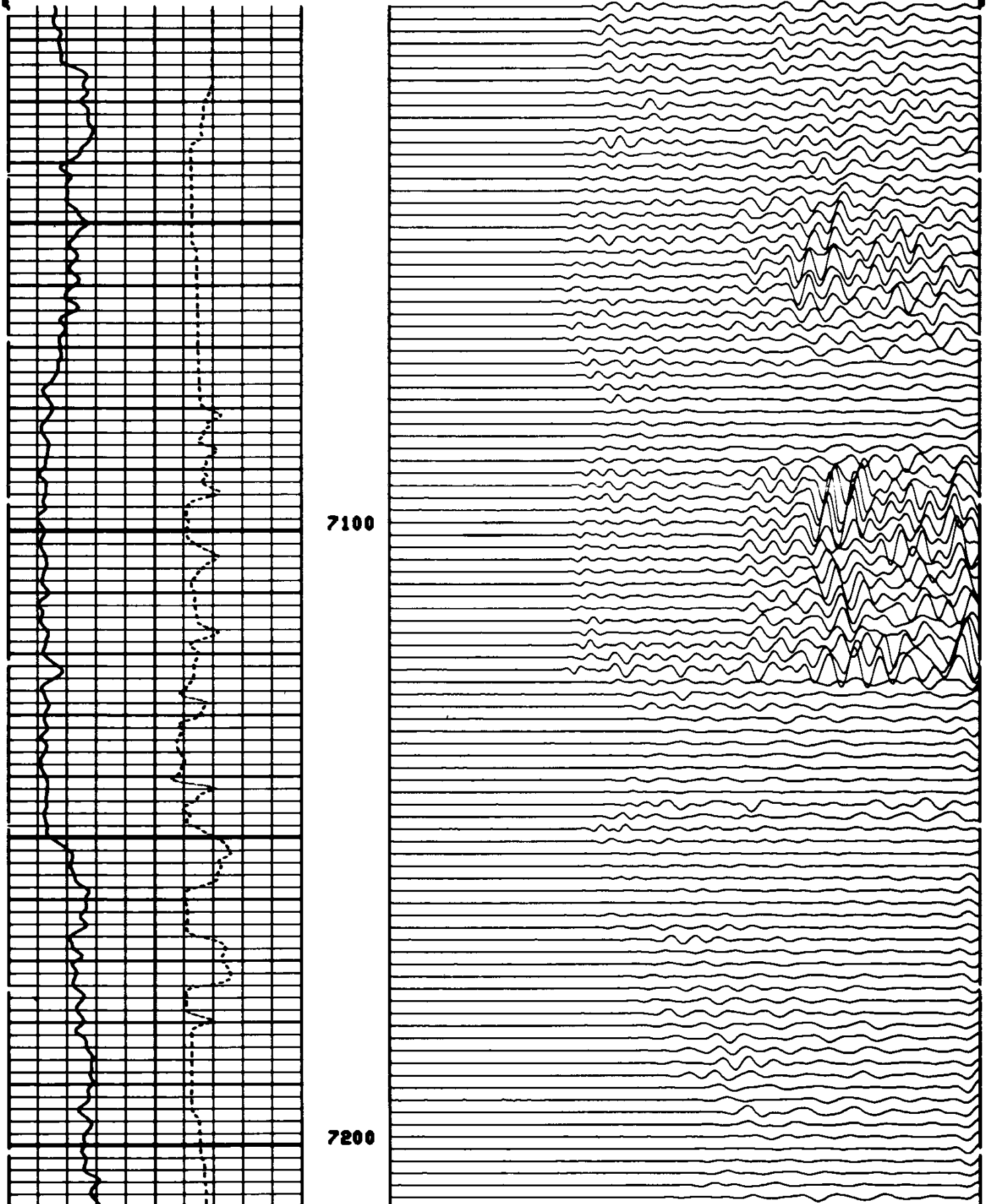

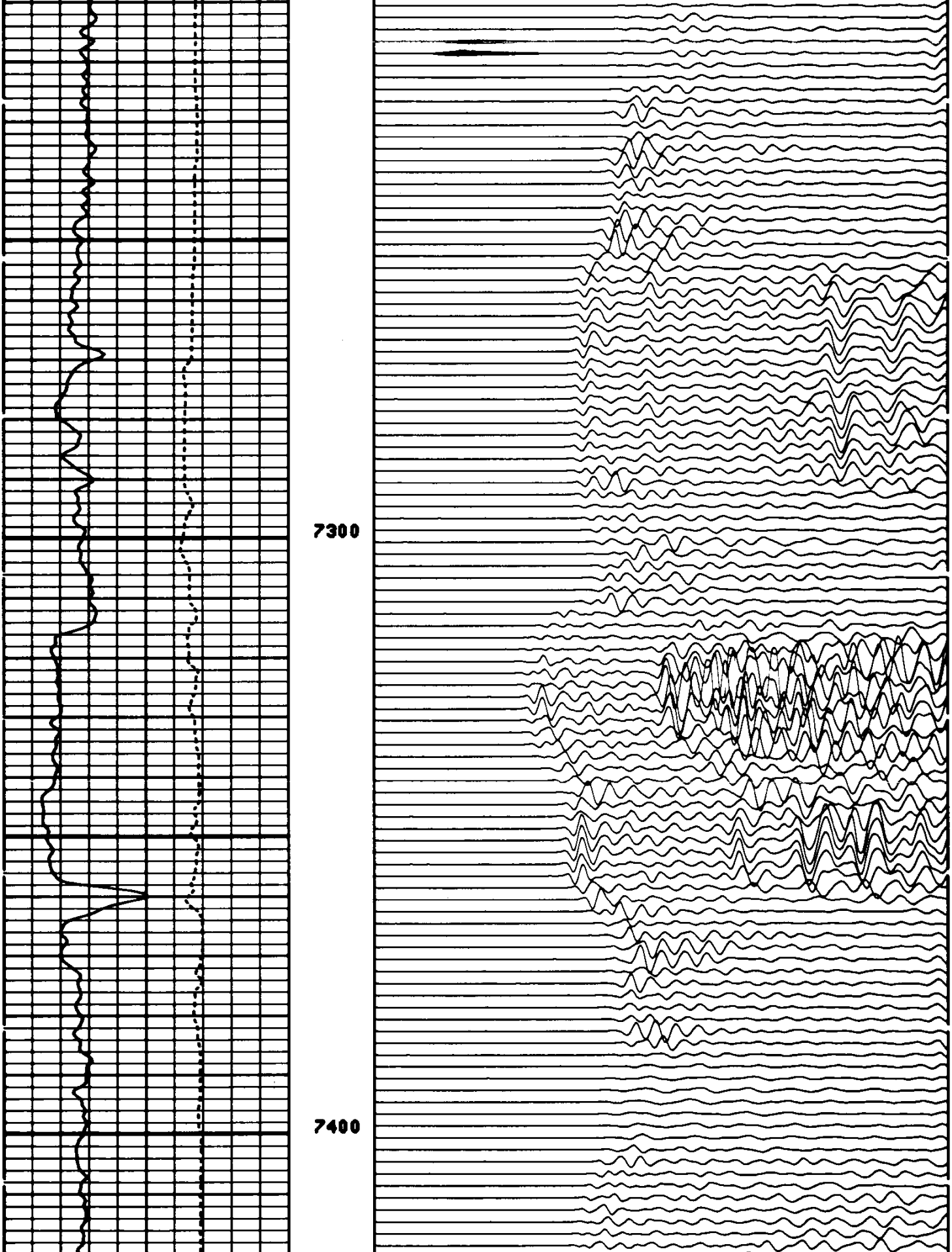

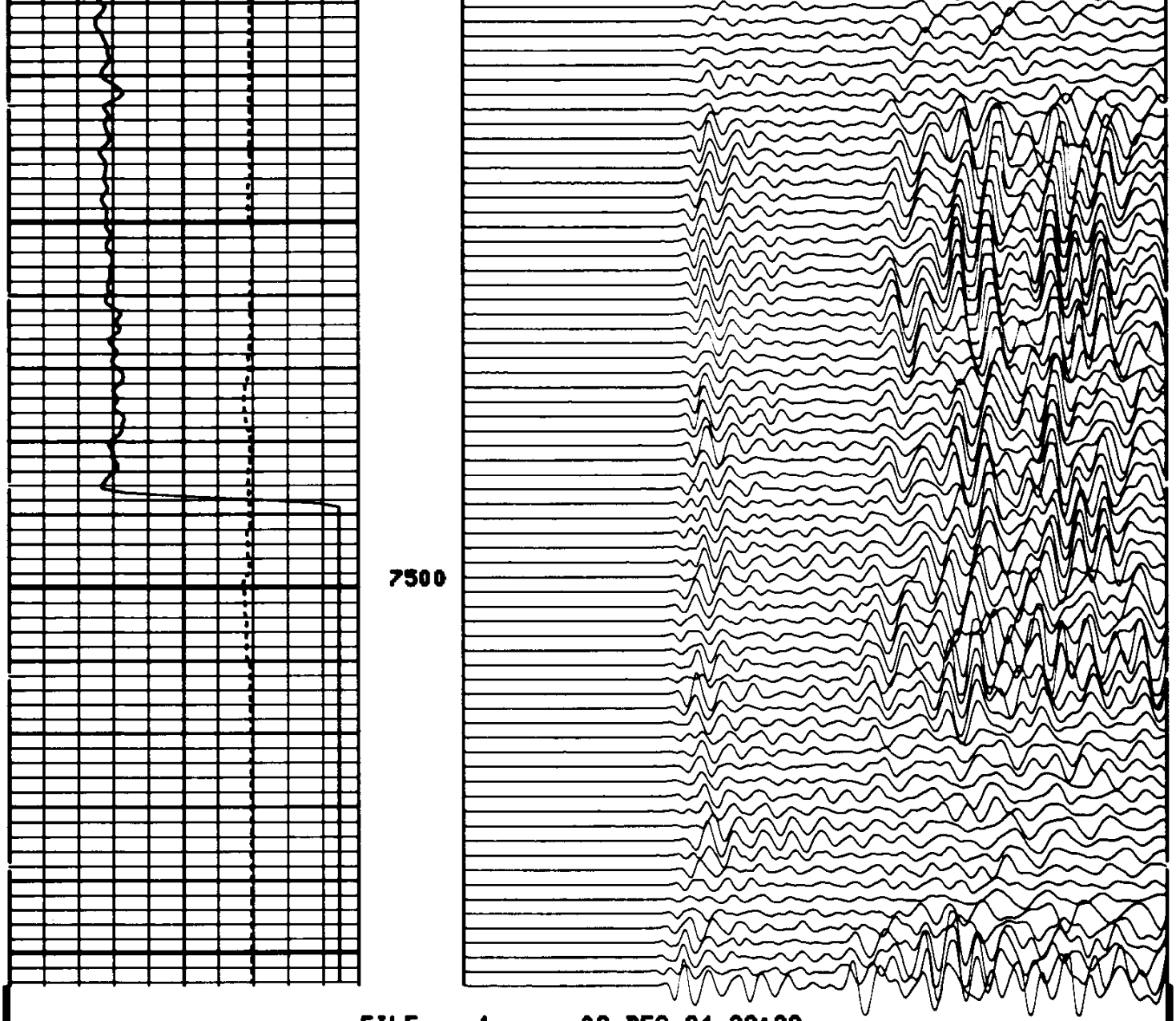

FILE 1 09-DEC-84 22:39

CALI(IN)	
6.0000	16.000
GR (GAPI)	
0.0	150.00

SENSOR MEASURE POINT TO TOOL ZERO

CBL	46.9	FEET	AMPL	46.9	FEET
TT3	46.9	FEET	TT4	45.9	FEET
TT1	47.9	FEET	TT2	46.9	FEET
GR	68.0	FEET	SRAT	51.9	FEET
ILD	9.4	FEET	CALI	31.8	FEET
ILM	5.7	FEET	SFL	6.4	FEET
SPAR	2.5	FEET	SP	2.5	FEET
NOIS	35.6	FEET	TENS	2.5	FEET

PARAMETERS

NAME	VALUE	UNIT	NAME	VALUE	UNIT
WSV1	WF1		DWS	16	
DSIN	5	US	DDEL	200	US
ITTS	DT		DWCO	400	
CDTS	100.000		SPS	DT	
DTF	189.000	US/F	DTM	56.0000	US/F
SBR	1.00000	OHMM	DSEC	6.20000	MMHO
FPHI	SPHI		MSEC	7.20000	MMHO
BS	12.2500	IN	BHS	OPEN	

CALI(IN)	
6.0000	16.000
GR (GAPI)	
0.0	150.00

FILE 1 09-DEC-84 22:29

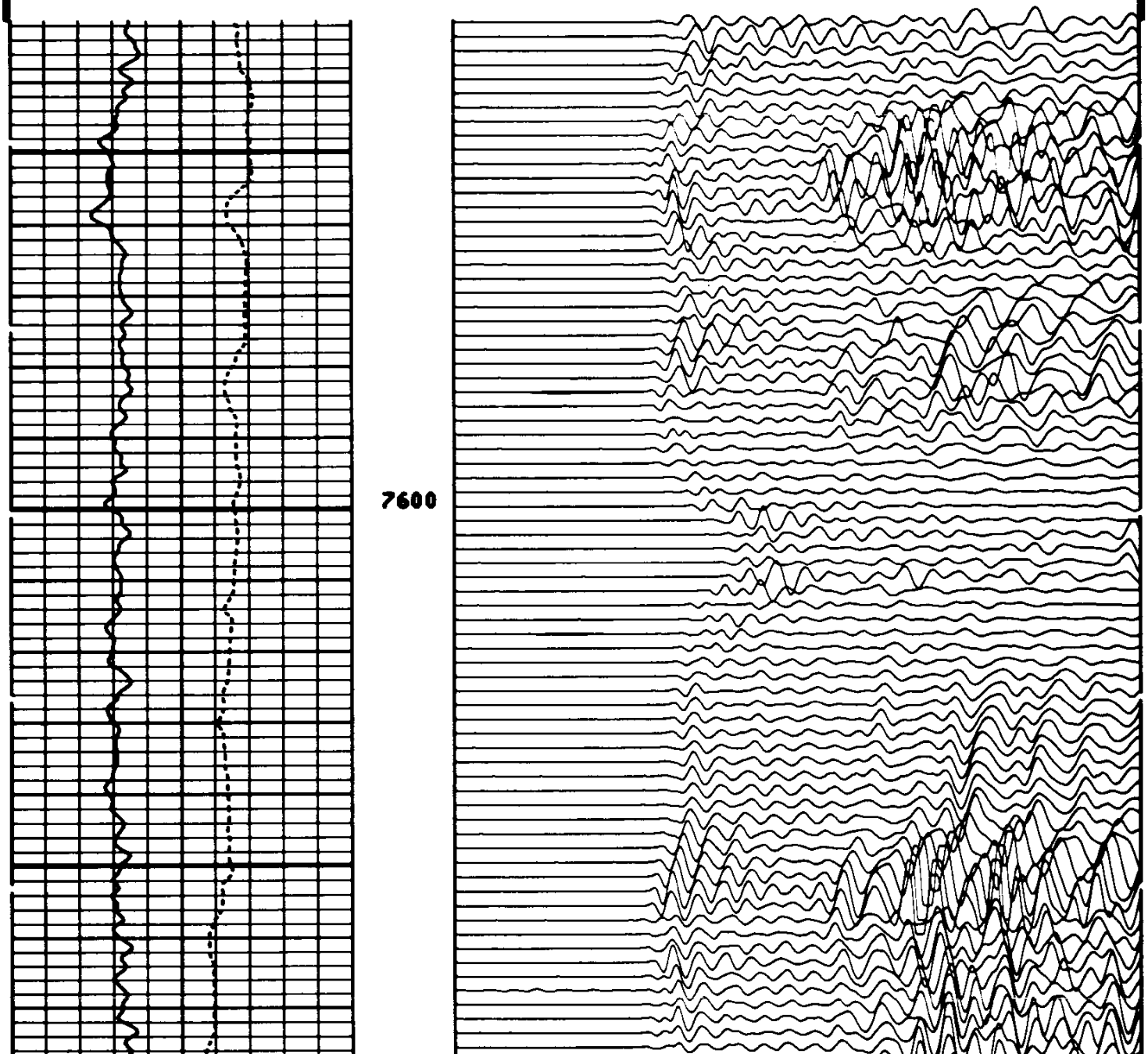

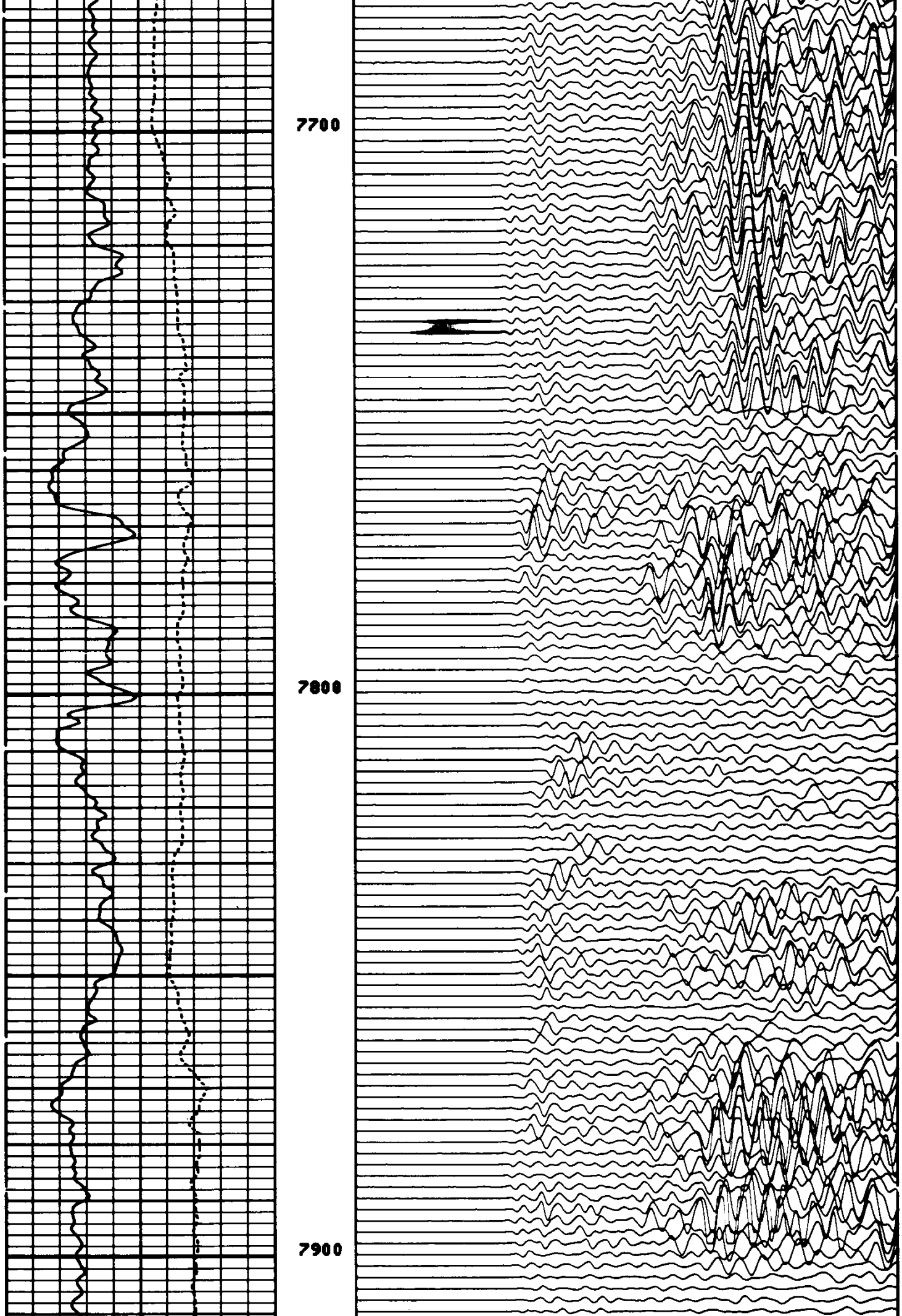

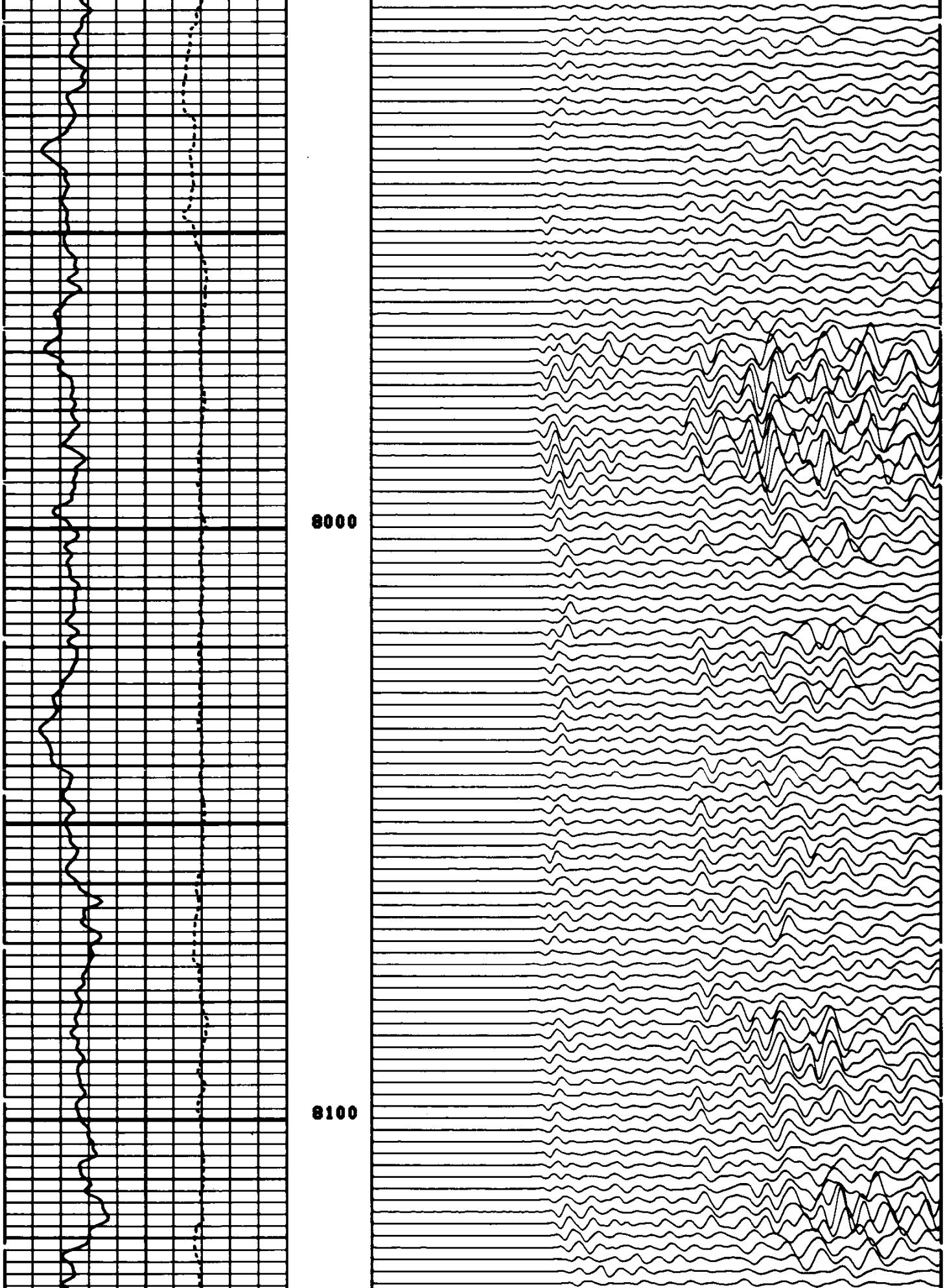

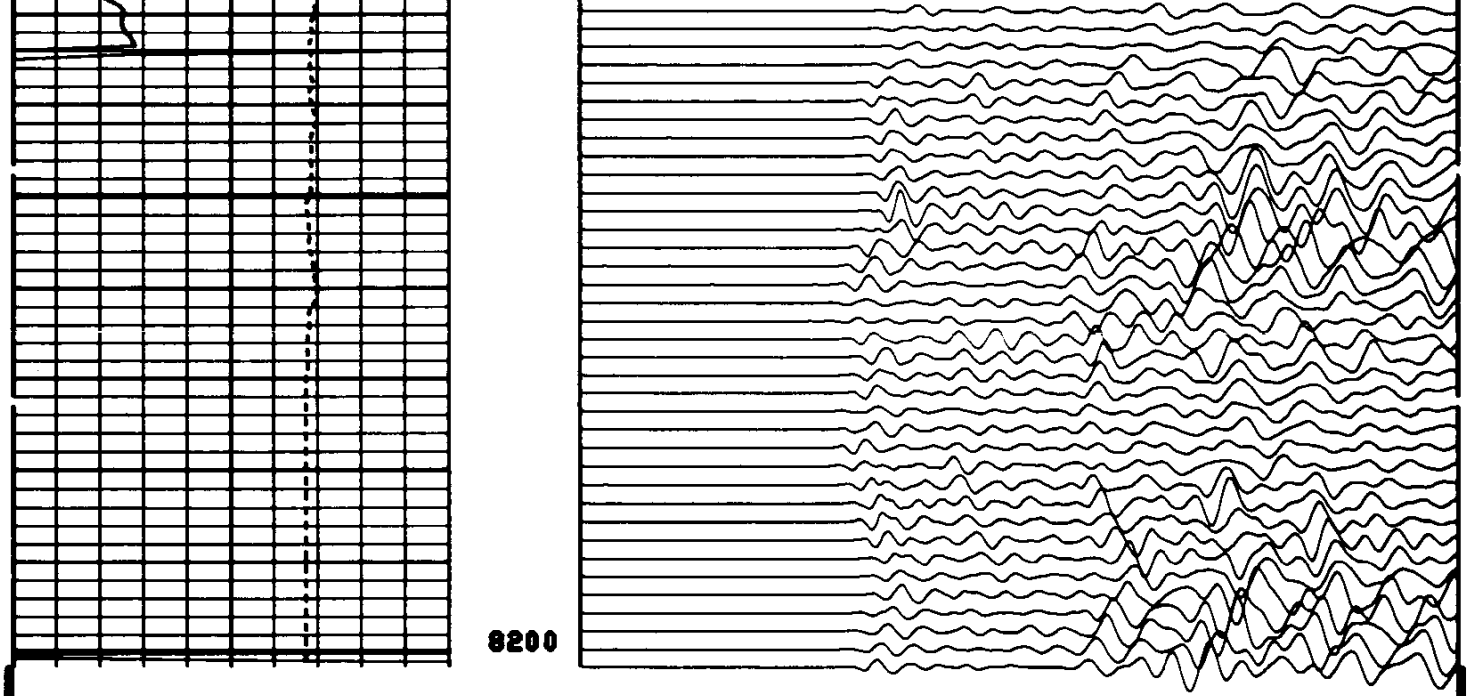

FILE 1 09-DEC-84 22:02

CALI(IN)
6.0000 16.000
GR (GAPI)
0.0 150.00

SENSOR MEASURE POINT TO TOOL ZERO

CBL	46.9	FEET	AMPL	46.9	FEET
TT3	46.9	FEET	TT4	45.9	FEET
TT1	47.9	FEET	TT2	46.9	FEET
GR	68.0	FEET	SRAT	51.9	FEET
ILD	9.4	FEET	CALI	31.8	FEET
ILM	5.7	FEET	SFL	6.4	FEET
SPAR	2.5	FEET	SP	2.5	FEET
NOIS	35.6	FEET	TENS	2.5	FEET

PARAMETERS

NAME	VALUE	UNIT	NAME	VALUE	UNIT
WSV1	WF1		DWS	16	
DSIN	5	US	DDEL	200	US
ITTS	DT		DWCD	400	
CBTS	100.000		SPS	DT	
DTF	189.000	US/F	DTM	56.0000	US/F
SBR	1.00000	OHMM	DSEC	6.20000	MMHO
FPHI	SPHI		MSEC	7.20000	MMHO
BS	12.2500	IN	BHS	OPEN	

CALI(IN)
6.0000 16.000
GR (GAPI)
0.0 150.00

FILE 1 09-DEC-84 21:39

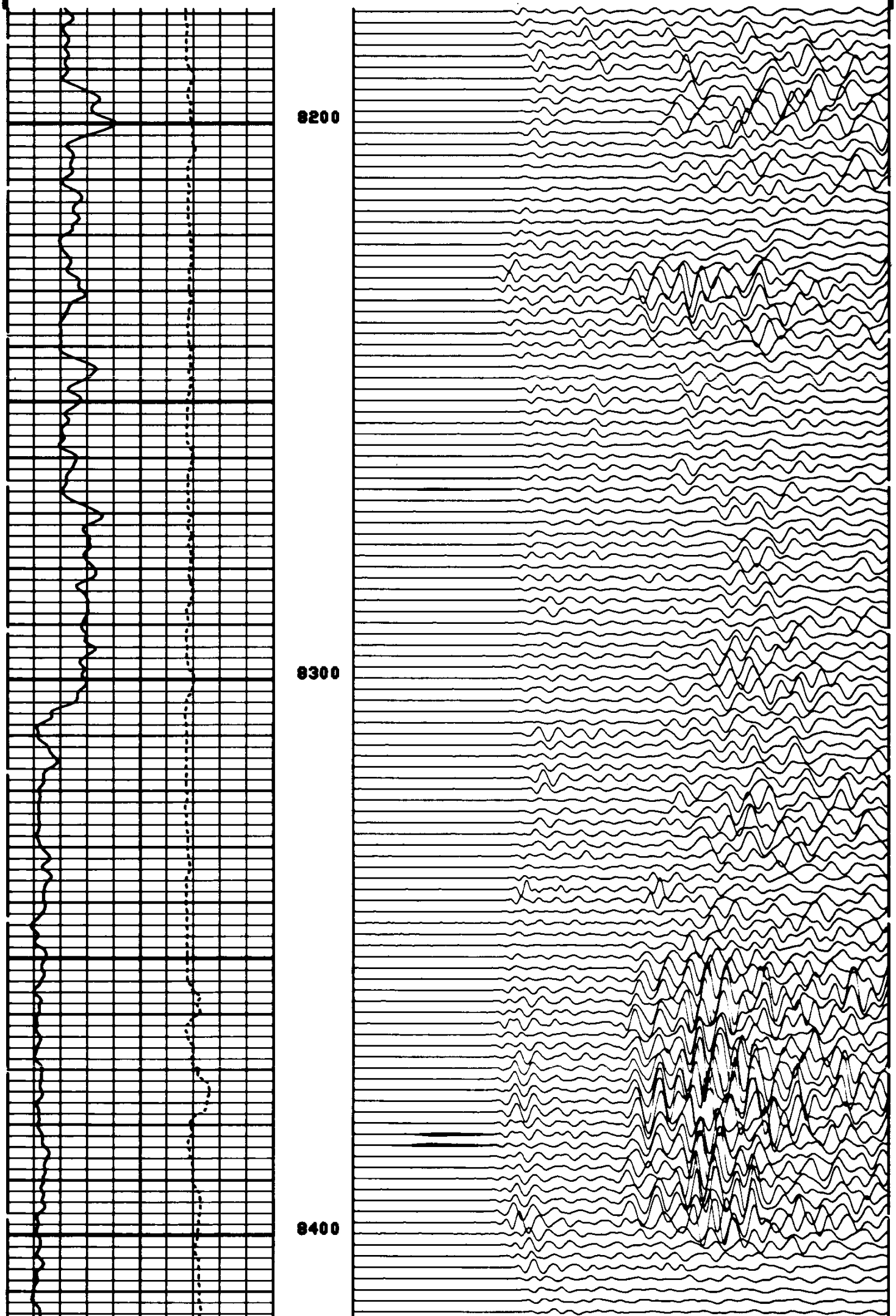

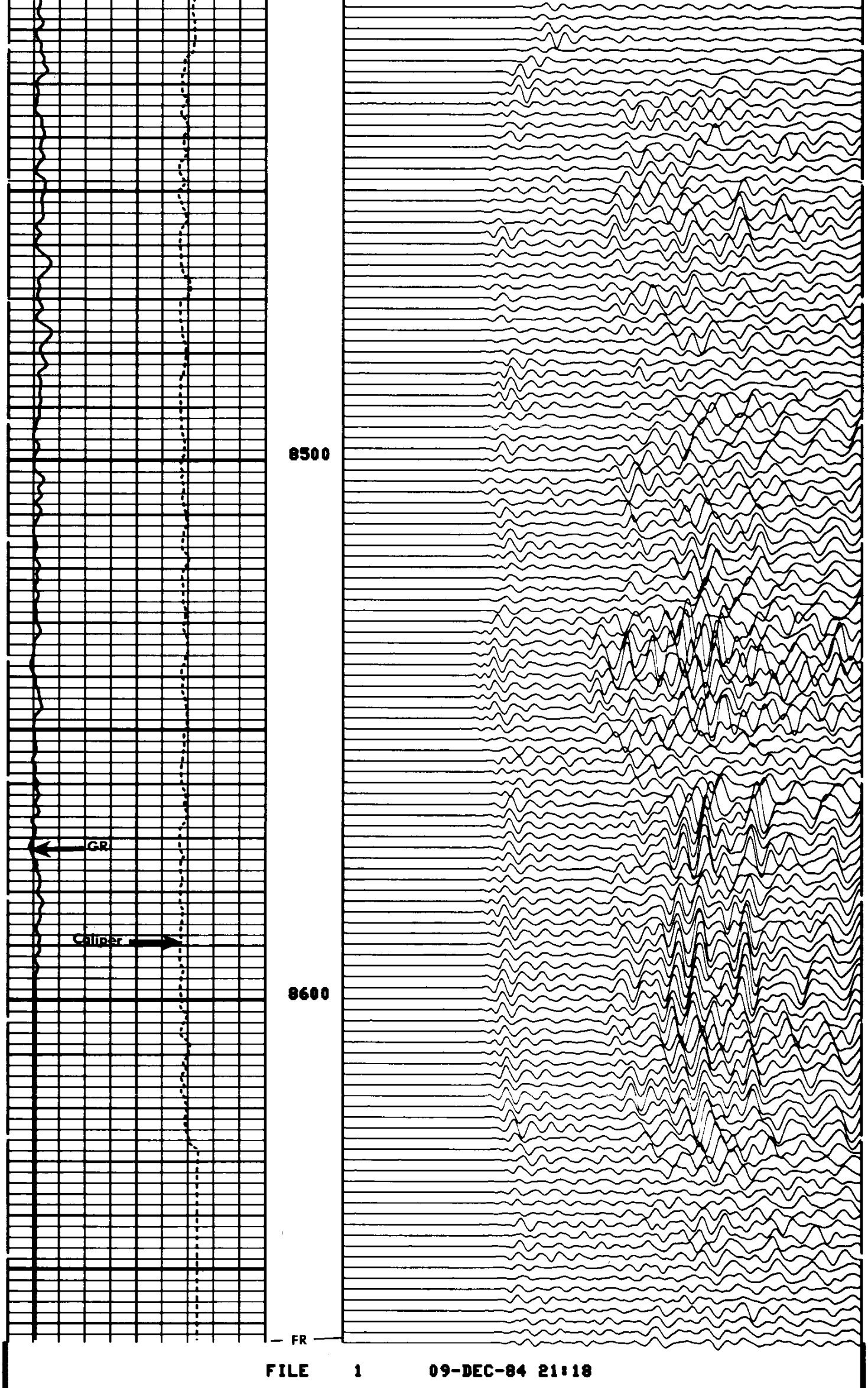

CALI(IN)
6.0000 16.000
GR (GAPI)
0.0 150.00

WAVEFORMS 52' DEEP

SENSOR MEASURE POINT TO TOOL ZERO

CBL	46.9	FEET	AMPL	46.9	FEET
TT3	46.9	FEET	TT4	45.9	FEET
TT1	47.9	FEET	TT2	46.9	FEET
GR	68.0	FEET	SRAT	51.9	FEET
ILD	9.4	FEET	CALI	31.8	FEET
ILM	5.7	FEET	SFL	6.4	FEET
SPAR	2.5	FEET	SP	2.5	FEET
NOIS	35.6	FEET	TENS	2.5	FEET

PARAMETERS

NAME	VALUE	UNIT	NAME	VALUE	UNIT
WSV1	WF1		DWS	16	
DSIN	5	US	DDEL	200	US
ITTS	DT		DWCO	400	
CDTS	100.000		SPS	DT	
DTF	189.000	US/F	DTM	56.0000	US/F
SBR	1.00000	OHMM	DSEC	6.20000	MMHO
FPHI	SPHI		MSEC	7.20000	MMHO
BS	12.2500	IN	BHS	OPEN	