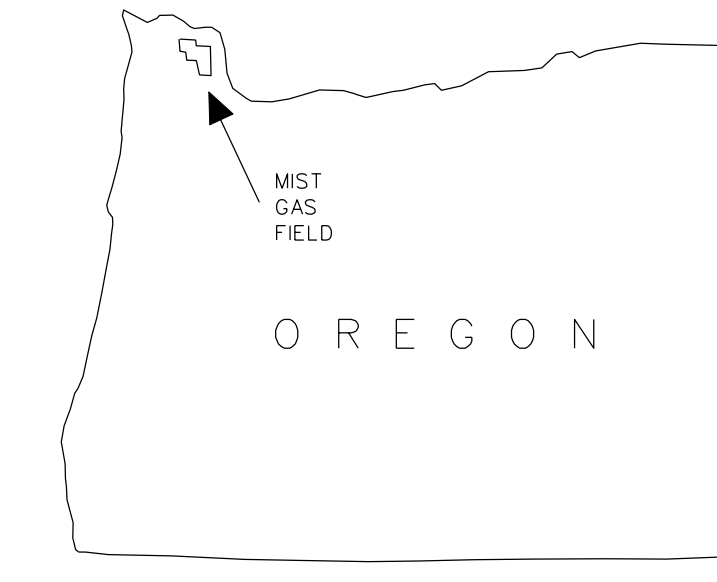
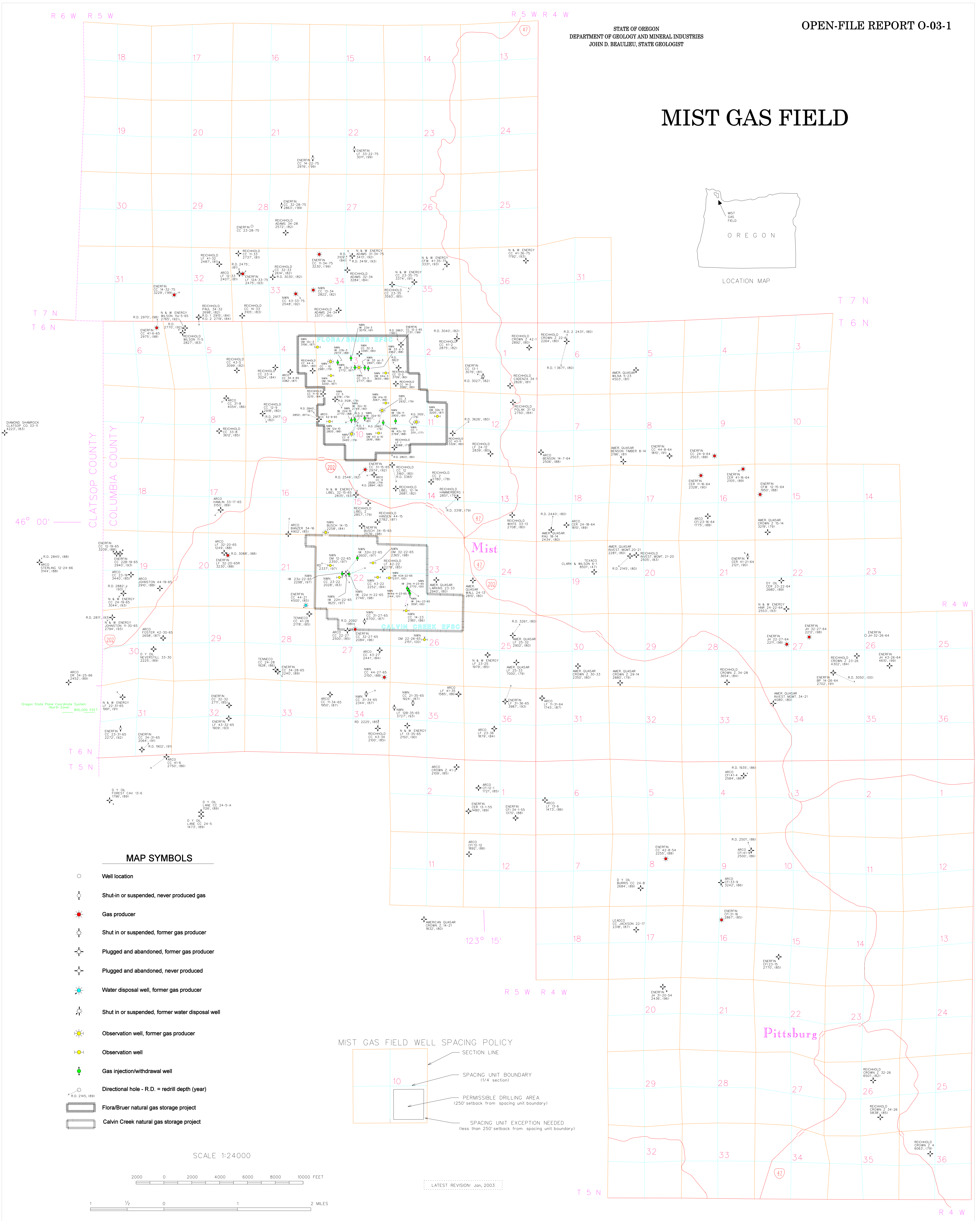


MIST GAS FIELD



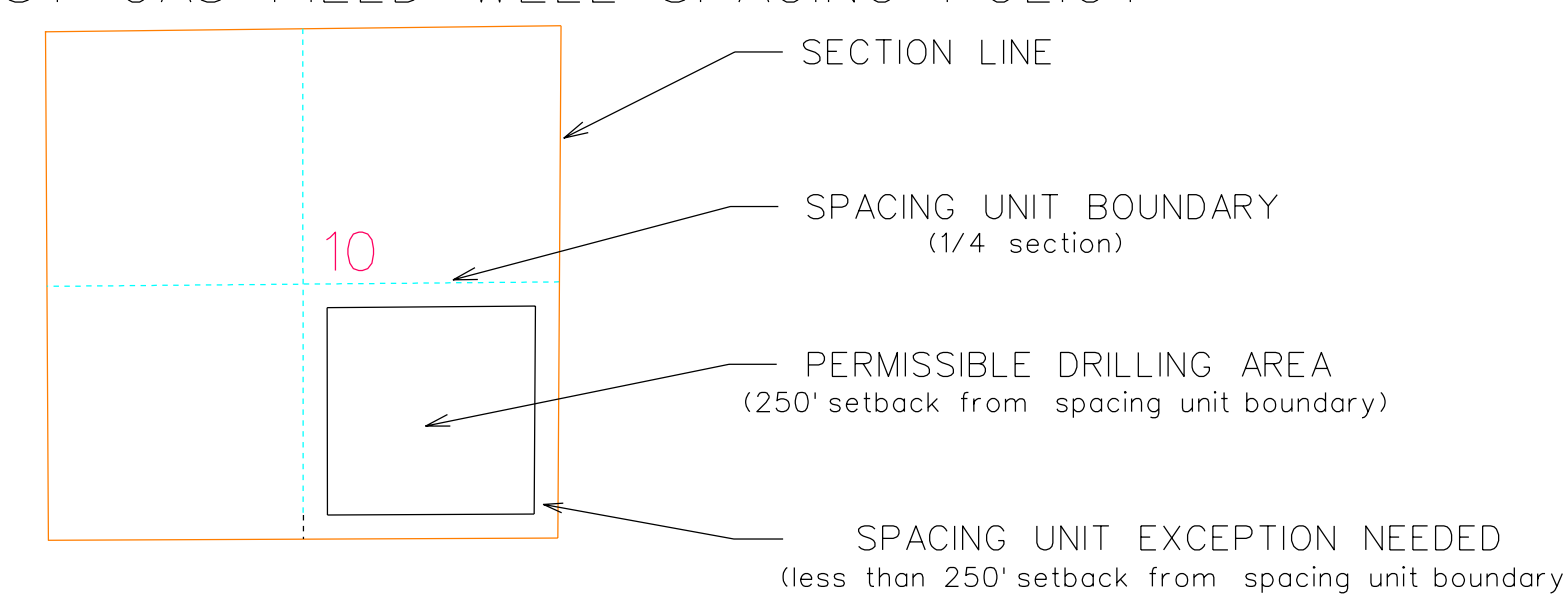
LOCATION MAP



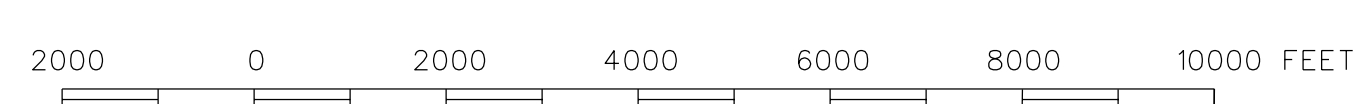
MAP SYMBOLS

- Well location
- Shut-in or suspended, never produced gas
- Gas producer
- Shut-in or suspended, former gas producer
- Plugged and abandoned, former gas producer
- Plugged and abandoned, never produced
- Water disposal well, former gas producer
- Shut-in or suspended, former water disposal well
- Observation well, former gas producer
- Observation well
- Gas injection/withdrawal well
- Directional hole - R.D. = redrill depth (year)
- Flora/Bruer natural gas storage project
- Calvin Creek natural gas storage project

MIST GAS FIELD WELL SPACING POLICY



SCALE 1:24000



LATEST REVISION: Jan. 2003