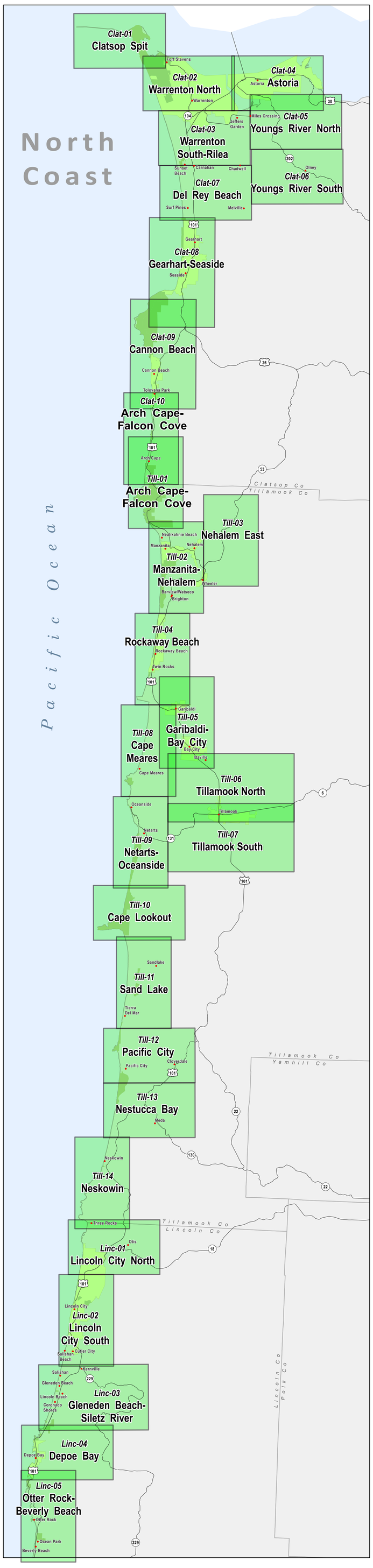

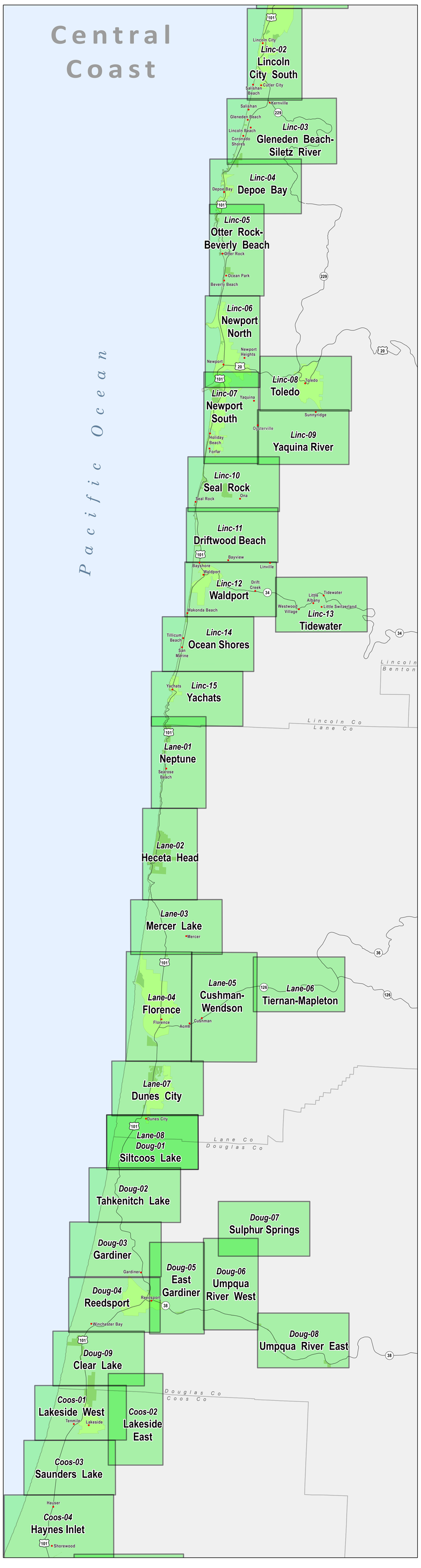

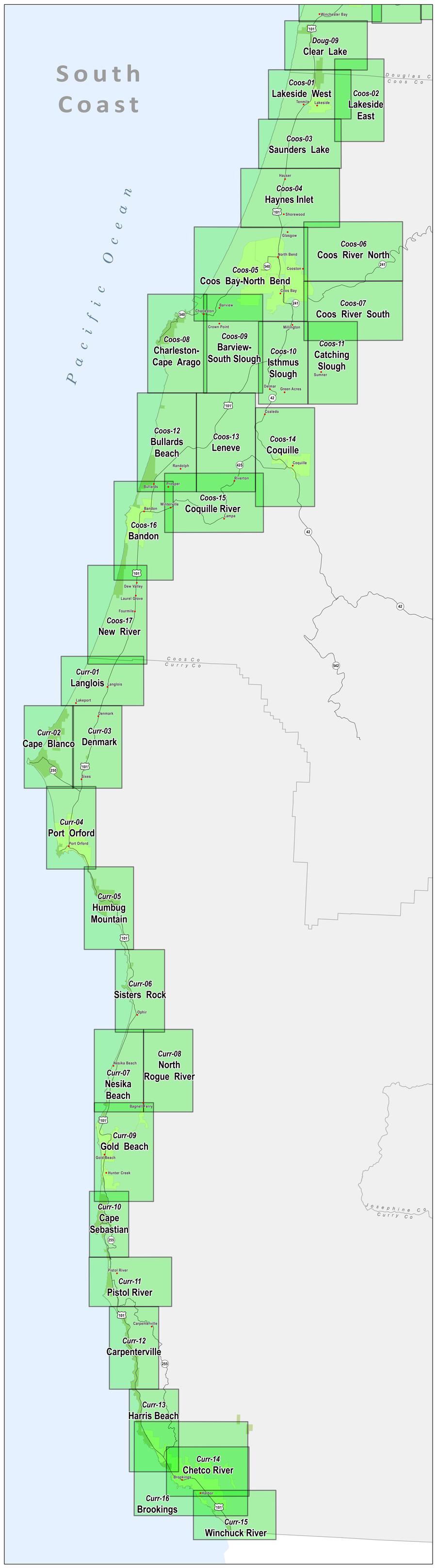

DOGAMI Tsunami Inundation Map (TIM) Series for Oregon
Index Map

City or Community
Highway
Urban Growth Boundary
State Park
County

Clat-04 Astoria — Map Plate Extent and Map Name

Map plate extent labels show the publication reference number in italics with the plate name below in boldface. The reference number is DOGAMI's publication release numbering system for this series: county abbreviation and map number within county. The plate name refers to a major cultural or geographic feature in the map area. Maps in this series are expected to be released in the 2012-2013 time frame. Revised 03/26/13

N

0 5 10 20 Miles

0 5 10 20 Kilometers

STATE OF OREGON
DEPARTMENT OF GEOLOGY AND MINERAL INDUSTRIES
www.OregonGeology.org
Larry Givens, Governing Board Chair
Vicki S. McConnell, Director and State Geologist
Andree V. Pollock, Assistant Director Geologic Survey and Services
Rachel R. Lyles Smith, Project Operations Manager
Ian P. Madin, Chief Scientist

For availability of individual maps in this series or to purchase, contact:
Nature of the Northwest Information Center
800 NE Oregon Street, #28, Ste. 965
Portland, Oregon 97232
telephone (971) 673-2331
http://www.NatureNW.org